

Richard E. Larsen *†
Thomas R. Slaten, Jr †
M. Florence King †
Charles L. Eldredge, Jr.
Cheryl C. Slaten
Aristides J. "Kico" Diaz
Steve C. Davis
Shayla J. Mount



LARSEN
& ASSOCIATES, P. L.
ATTORNEYS AT LAW

MAIN OFFICE

300 S. Orange Ave., Suite 1200
Orlando, FL 32801
P 407.841.6555
Collections F 407.841.4349
General F 407.841.6686

† Shareholder
* Admitted in Florida and Illinois

November 20, 2015

Board of Directors
Harbor Hills Homeowners'
Association, Inc.
c/o Craig Williams, LCAM
1001 Lake Destiny Road - Suite 125
Maitland, Florida 32751

Re: Harbor Hills Homeowners' Association, Inc.

Dear Members of the Board:

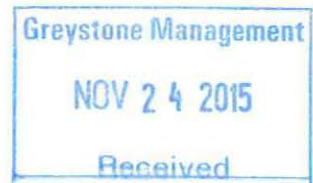
Enclosed please find the original Notice of Reassertion of Covenants and Restrictions regarding Harbor Hills Homeowners' Association, Inc., which was recorded in the Public Records of Lake County, FL. Please save this original document within the Association's records.

Please contact me with any questions or comments. Thank you for your time and consideration regarding this matter.

Sincerely,

Thomas R. Slaten, Jr.

TRS/pa
Enclosure



1990 Main Street, Suite 750
Sarasota, FL 34236
P 941.309.5194
F 941.870.5164

300 S. Orange Ave., Suite 1200
Orlando, FL 32801
P 407.841.6555
Collections F 407.841.4349
General F 407.841.6686

4244 St. Johns Ave.
Jacksonville, FL 32210
P 904.423.0718
F 904.212.1935

INSTRUMENT #2015124279
OR BK 4705 PG 1426 - 1700 (275 PGS)
DATE: 11/13/2015 2:43:21 PM
NEIL KELLY, CLERK OF THE CIRCUIT COURT
LAKE COUNTY
RECORDING FEES \$2339.00

Prepared by and return to:
THOMAS R. SLATEN, JR., ESQ.
LARSEN & ASSOCIATES, P.L.
300 S. Orange Ave, Suite 1200
Orlando, Florida 32801
(407) 841-6555



NOTICE OF REASSERTION OF COVENANTS AND RESTRICTIONS
PURSUANT TO CHAPTER 712, FLORIDA STATUTES

WHEREAS, the real property described on Exhibit "A" attached hereto is subject to certain Covenants and Restrictions as attached as Exhibit "B" hereto;

WHEREAS, Chapter 712, Florida Statutes, may extinguish said Covenants and Restrictions once they have been of record for a period of thirty (30) years;

WHEREAS, pursuant to Section 712.05 and Section 712.06, Florida Statutes, Harbor Hills Homeowners' Association, Inc., the Homeowners Association governing the real property described in Exhibit "A," desires to reassert and preserve said Covenants and Restrictions;

WHEREAS, Section 712.05, Florida Statutes, provides that Harbor Hills Homeowners' Association, Inc. may record this Notice upon approval by at least two-thirds of the members of the Board of Directors at a meeting for which the notice required by Section 712.06(1)(b), Florida Statutes is given;

NOW, THEREFORE, Harbor Hills Homeowners' Association, Inc. provides the following Public Record Notice:

1. The name of the Homeowners Association desiring to preserve said Covenants is Harbor Hills Homeowners' Association, Inc. with the address of 1001 N. Lake Destiny Road, Suite 125, Maitland, Florida 32751.
2. A full and complete description of all land affected by this Notice is set forth on Exhibit "A."
3. A copy of the Covenants and Restrictions, previously recorded, which are hereby reasserted and preserved by this Notice are attached hereto and incorporated herein as Exhibit "B."
4. An affidavit, attached as Exhibit "C," executed by the appropriate member of the Board of Directors affirming that the Board of Directors caused the "Statement of Marketable Title Action" required by Section 712.106, Florida Statutes to be mailed or hand delivered to the members of the Association notifying the members of the meeting preserving the Covenants and Restrictions.

5. The Covenants and Restrictions are hereby reasserted and preserved and are described as follows:

Declaration of Covenants, Conditions and Restrictions for Harbor Hills, as recorded at Official Records Book 1010, Page 1830, Public Records of Lake County, Florida;

First Amendment to Declaration of Covenants, Conditions and Restrictions for Harbor Hills, as recorded at Official Records Book 1067, Page 2274, Public Records of Lake County, Florida;

Second Amendment to Declaration of Covenants, Conditions and Restrictions for Harbor Hills, as recorded at Official Records Book 1125, Page 2244, Public Records of Lake County, Florida;

Amendment and Restatement of Declaration of Covenants, Conditions and Restrictions for Harbor Hills, as recorded at Official Records Book 1403, Page 808, Public Records of Lake County, Florida;

First Amendment to Amendment and Restatement of Declaration of Covenants, Conditions and Restrictions for Harbor Hills, as recorded at Official Records Book 1696, Page 1695, Public Records of Lake County, Florida;

Second Amendment to Amendment and Restatement of Declaration of Covenants, Conditions and Restrictions for Harbor Hills, as recorded at Official Records Book 2879, Page 1260, Public Records of Lake County, Florida;

Third Amendment to Amendment and Restatement of Declaration of Covenants, Conditions and Restrictions for Harbor Hills, as recorded at Official Records Book 3014, Page 1265, Public Records of Lake County, Florida;

Amendment No. 1 to Declaration of Covenants, Conditions, Easements and Restrictions for Harbor Hills, as recorded at Official Records Book 3833, Page 2245, Public Records of Lake County, Florida;

Amendment No. 2 to Declaration of Covenants, Conditions, Easements and Restrictions for Harbor Hills, as recorded at Official Records Book 3866, Page 1812, Public Records of Lake County, Florida;

Amendment No. 6 to Amended and Restatement of Declaration of Covenants, Conditions and Restrictions for Harbor Hills, as recorded at Official Records Book 4128, Page 2345, Public Records of Lake County, Florida;

Article of Incorporation of Harbor Hills Homeowners' Owners Association, Inc.;

By-Laws of Harbor Hills Homeowners' Owners Association, Inc.;

Harbor Hills Unit 1 Plat, recorded in Plat Book 30, Page 13, Public Records of Lake County, Florida.

Harbor Hills Unit 1A Plat, recorded in Plat Book 30, Page 91, Public Records of Lake County, Florida.

Harbor Hills Unit 2A Plat, recorded in Plat Book 32, Page 73, Public Records of Lake County, Florida.

A Partial Replat of Harbor Hills, recorded in Plat Book 35, Page 53, Public Records of Lake County, Florida.

A Partial Replat of Harbor Hills, recorded in Plat Book 35, Page 80, Public Records of Lake County, Florida.

Harbor Hills Saddleback Court, recorded in Plat Book 36, Page 56, Public Records of Lake County, Florida.

Harbor Hills Phase III Plat, recorded in Plat Book 41, Page 29, Public Records of Lake County, Florida.

Harbor Hills Phase 4 Plat, recorded in Plat Book 55, Page 53, Public Records of Lake County, Florida.

Harbor Hills Phase 5 Plat, recorded in Plat Book 56, Page 66, Public Records of Lake County, Florida.

Harbor Hills Phase 6A Plat, recorded in Plat Book 63, Page 67, Public Records of Lake County, Florida.

Harbor Hills Unit 6A Partial Replat, recorded in Plat Book 65, Page 83, Public Records of Lake County, Florida.

CERTIFICATE OF APPROVAL

COMES NOW, Michael A. Rich, as President of Harbor Hills Homeowners' Association, Inc., and certifies that this Notice was approved by at least two-thirds of the members of the Board of Directors at a meeting of the Board of Directors held on April 27, 2015, 2015.

Harbor Hills Homeowners' Association, Inc.

By: [Signature]
Michael A. Rich, President

Attest: [Signature]
_____, Director

Witness: [Signature]
Print Name: Reinhold C. Gessner


Witness: [Signature]
Print Name: Reinhold C. Gessner

Witness: [Signature]
Print Name: Karen E. Smead

Witness: [Signature]
Print Name: Karen E. Smead

STATE OF FLORIDA
COUNTY OF LAKE

THE FOREGOING instrument was acknowledged before me this 28 day of October, 2015, by Michael A. Rich, as President of the Association, who is personally known to me or produced identification (type of identification produced) himself and Steve Henne as Director of the Association, who is personally known to me or produced identification (type of identification produced) himself, and who did / did not take an oath.



[Signature]
Notary Public - State of Florida
Stamp or Seal:

EXHIBIT "A"

PARCEL NO. 1:

That part of Government lot 1 in Section 18, Township 18 South, Range 25 East, in Lake County, Florida, bounded and described as follows: Beginning at the Northwest corner of the said Government lot 1 run East along the North line of the said Government lot 1 a distance of 1528.5 feet; thence South 8°56' West 1000 feet; thence East to the waters of Lake Griffin; thence run in a Southwesterly direction along the waters of the said Lake to the West line of the said Government lot 1; thence run North along the West line of the said Government lot 1 to the point of beginning.

PARCEL NO. 2:

Government lot 2, less that part lying North and West of a clay road and also less the right of way of the clay road; all of Government lots 3 and 4, all being in Section 18, Township 18 South, Range 25 East, in Lake County, Florida.

PARCEL NO. 3:

That part of Government lot 4 lying South of the Southerly line of the right of way of a clay road; and that part of the Southwest 1/4 of the Southeast 1/4 lying South of the Southerly line of the right of way of a clay road, all being in Section 7, Township 18 South, Range 25 East, in Lake County, Florida.

PARCEL NO. 4:

Government lot 1, less the South 260 feet thereof; the North 1/2 of Government lot 2; the South 1/2 of the Northeast 1/4; all being in Section 13, Township 18 South, Range 24 East, in Lake County, Florida.

PARCEL NO. 5:

The Northeast 1/4 of the Northeast 1/4 of Section 13, Township 18 South, Range 24 East, in Lake County, Florida, less and except the following: Begin at the Northeast corner of said Section 13, run South 89°36'10" West along the North line of said Section 13 to the Northwest corner of the Northeast 1/4 of the Northeast 1/4 of said Section 13; thence South 1°08'10" East along the West line of the said Northeast 1/4 of the Northeast 1/4 to the Southwest corner of the said Northeast 1/4 of the Northeast 1/4; thence North 89°40'15" East along the South line of the said Northeast 1/4 of the Northeast 1/4 a distance of 372.45 feet; thence North 34°49'15" East 1624.56 feet to the point of beginning.

PARCEL NO. 6:

The Northwest 1/4 of the Northeast 1/4; the Northeast 1/4 of the Northwest 1/4; and the East 1/2 of the Northwest 1/4 of the Northwest 1/4 of Section 13, Township 18 South, Range 24 East, in Lake County, Florida.

ALSO:

Begin at the Northeast corner of Section 13, Township 18 South, Range 24 East, in Lake County, Florida, and run thence South 89°36'10" West along the North line of said Section 13 to the Northwest corner of the Northeast 1/4 of the Northeast 1/4 of said Section 13; thence South 1°08'10" East along the West line of the said Northeast 1/4 of the Northeast 1/4 to the Southwest corner of the said Northeast 1/4 of the Northeast 1/4; thence North 89°40'15" East along the South line of the said Northeast 1/4 of the Northeast 1/4 a distance of 372.45 feet; thence North 34°49'15" East a distance of 1624.56 feet to the point of beginning.

Exhibit
A

PARCEL NO. 7:

The East 30 acres of the Southwest 1/4 of the Northwest 1/4; the Southeast 1/4 of the Northwest 1/4; the East 1/2 of the Southwest 1/4, less the South 210 feet of the West 210 feet thereof; the South 260 feet of Government lot 1 and the South 1/2 of Government lot 2, all in Section 13, Township 18 South, Range 24 East, in Lake County, Florida.

PARCEL NO. 8:

Government lot 3; Government lot 6, less and except the Southeast 1/4 thereof; the West 660 feet of the North 660 feet of Government lot 7; and the West 660 feet of Government lot 2, all in Section 24, Township 18 South, Range 24 East, in Lake County, Florida, less road right of way for Griffinview Road and Sullen Road.

LESS AND EXCEPT from Parcel Nos. 7 and 8 the following:

That part of the South 1/2 of Government Lot 2 in Section 13, Township 18 South, Range 24 East, in Lake County, Florida, bounded and described as follows: from the Southwest corner of said Government Lot 2 run North 28°53'23" East 577.85 feet to the point of beginning of this description; from said point of beginning run North 19°0'50" West 199.43 feet; thence North 65°44'25" East 110.43 feet; thence South 30°17'53" East 229.53 feet; thence South 51°24'04" West 62.6 feet; thence North 88°09'09" West 102.64 feet to the point of beginning.

LESS AND EXCEPT from all the above described Parcels:

That part of the W 1/2 of the W 1/2 of the SW 1/4 of the NW 1/4, Section 13, Township 18 South, Range 24 East, Lake County, Florida, lying Easterly of the West line of the East 30 acres of said SW 1/4 of the NW 1/4.

PARCEL NO. 1:

That part of Government Lot 1 in Section 18, Township 18 South, Range 25 East, in Lake County, Florida, bounded and described as follows: Beginning at the Northwest corner of the said Government lot 1 run East along the North line of the said Government lot 1 a distance of 1328.5 feet; thence South $8^{\circ}56'$ West 1000 feet; thence East to the waters of Lake Griffin; thence run in a Southwesterly direction along the waters of the said Lake to the West line of the said Government lot 1; thence run North along the West line of the said Government lot 1 to the point of beginning.

PARCEL NO. 2:

Government lot 2, less that part lying North and West of a clay road and also less the right of way of the clay road; all of Government lots 3 and 4, all being in Section 18, Township 18 South, Range 25 East, in Lake County, Florida.

PARCEL NO. 3:

That part of Government lot 4 lying South of the Southerly line of the right of way of a clay road; and that part of the Southwest 1/4 of the Southeast 1/4 lying South of the Southerly line of the right of way of a clay road, all being in Section 7, Township 18 South, Range 25 East, in Lake County, Florida.

PARCEL NO. 4:

Government lot 1, less the South 260 feet thereof; the North 1/2 of Government lot 2; the South 1/2 of the Northeast 1/4; all being in Section 13, Township 18 South, Range 24 East, in Lake County, Florida.

PARCEL NO. 5:

The Northeast 1/4 of the Northeast 1/4 of Section 13, Township 18 South, Range 24 East, in Lake County, Florida, less and except the following: Begin at the Northeast corner of said Section 13, run South $89^{\circ}36'10''$ West along the North line of said Section 13 to the Northwest corner of the Northeast 1/4 of the Northeast 1/4 of said Section 13; thence South $1^{\circ}08'10''$ East along the West line of the said Northeast 1/4 of the Northeast 1/4 to the Southwest corner of the said Northeast 1/4 of the Northeast 1/4; thence North $89^{\circ}40'15''$ East along the South line of the said Northeast 1/4 of the Northeast 1/4 a distance of 372.45 feet; thence North $34^{\circ}49'15''$ East 1624.56 feet to the point of beginning.

PARCEL NO. 6:

The Northwest 1/4 of the Northeast 1/4; the Northeast 1/4 of the Northwest 1/4; and the East 1/2 of the Northwest 1/4 of the Northwest 1/4 of Section 13, Township 18 South, Range 24 East, in Lake County, Florida.

Begin at the Northeast corner of Section 13, Township 18 South, Range 24 East, in Lake County, Florida, and run thence South $89^{\circ}35'10''$ West along the North line of said Section 13 to the Northwest corner of the Northeast 1/4 of the Northeast 1/4 of said Section 13; thence South $1^{\circ}08'10''$ East along the West line of the said Northeast 1/4 of the Northeast 1/4 to the Southwest corner of the said Northeast 1/4 of the Northeast 1/4; thence North $89^{\circ}40'15''$ East along the South line of the said Northeast 1/4 of the Northeast 1/4 a distance of 372.45 feet; thence North $34^{\circ}49'15''$ East a distance of 1624.56 feet to the point of beginning.

PARCEL NO. 7:

The East 30 acres of the Southwest 1/4 of the Northwest 1/4; the Southeast 1/4 of the Northwest 1/4; the East 1/2 of the Southwest 1/4, less the South 210 feet of the West 210 feet thereof, the South 260 feet of Government lot 1 and the South 1/2 of Government lot 2, all in Section 13, Township 18 South, Range 24 East, in Lake County, Florida.

PARCEL NO. 8:

Government lot 3; Government lot 6, less and except the Southeast 1/4 thereof; the West 660 feet of the North 660 feet of Government lot 7; and the West 660 feet of Government lot 2, all in Section 24, Township 18 South, Range 24 East, in Lake County, Florida, less road right of way for Griffinview Road and Sullen Road.

LESS AND EXCEPT from Parcel Nos. 7 and 8 the following:

That part of the South 1/2 of Government lot 2 in Section 13, Township 18 South, Range 24 East, in Lake County, Florida, bounded and described as follows: From the Southwest corner of said Government lot 2 run North $28^{\circ}53'23''$ East 577.85 feet to the point of beginning of this description; from said point of beginning run North $19^{\circ}0'50''$ West 199.43 feet; thence North $65^{\circ}44'25''$ East 110.43 feet; thence South $30^{\circ}17'53''$ East 229.53; thence South $51^{\circ}24'04''$ West 62.6 feet; thence North $88^{\circ}09'09''$ West 102.64 feet to the point of beginning.

EXHIBIT "A"

MEMO: Legibility of writing,
typing or printing unsatisfactory in
this document when microfilmed.

BOOK 1125 PAGE 2249

PARCEL NO. 1:

That part of Government lot 1 in Section 18, Township 18 South, Range 25 East, in Lake County, Florida, bounded and described as follows: Beginning at the Northwest corner of the said Government lot 1 run East along the North line of the said Government lot 1 a distance of 1528.5 feet; thence South $8^{\circ}56'$ West 1000 feet; thence East to the waters of Lake Griffin; thence run in a Southwesterly direction along the waters of the said Lake to the West line of the said Government lot 1; thence run North along the West line of the said Government lot 1 to the point of beginning.

PARCEL NO. 2:

Government lot 2, less that part lying North and West of a clay road and also less the right of way of the clay road; all of Government lots 3 and 4, all being in Section 18, Township 18 South, Range 25 East, in Lake County, Florida.

PARCEL NO. 3:

That part of Government lot 4 lying South of the Southerly line of the right of way of a clay road; and that part of the Southwest $1/4$ of the Southeast $1/4$ lying South of the Southerly line of the right of way of a clay road, all being in Section 7, Township 18 South, Range 25 East, in Lake County, Florida.

PARCEL NO. 4:

Government lot 1, less the South 260 feet thereof; the North $1/2$ of Government lot 2; the South $1/2$ of the Northeast $1/4$; all being in Section 13, Township 18 South, Range 24 East, in Lake County, Florida.

PARCEL NO. 5:

The Northeast $1/4$ of the Northeast $1/4$ of Section 13, Township 18 South, Range 24 East, in Lake County, Florida, less and except the following: Begin at the Northeast corner of said Section 13, run South $89^{\circ}36'10''$ West along the North line of said Section 13 to the Northwest corner of the Northeast $1/4$ of the Northeast $1/4$ of said Section 13; thence South $1^{\circ}08'10''$ East along the West line of the said Northeast $1/4$ of the Northeast $1/4$ to the Southwest corner of the said Northeast $1/4$ of the Northeast $1/4$; thence North $89^{\circ}40'15''$ East along the South line of the said Northeast $1/4$ of the Northeast $1/4$ a distance of 372.45 feet; thence North $34^{\circ}49'15''$ East 1624.56 feet to the point of beginning.

PARCEL NO. 6:

The Northwest $1/4$ of the Northeast $1/4$; the Northeast $1/4$ of the Northwest $1/4$; and the East $1/2$ of the Northwest $1/4$ of the Northwest $1/4$ of Section 13, Township 18 South, Range 24 East, in Lake County, Florida.

ALSO:

Begin at the Northeast corner of Section 13, Township 18 South, Range 24 East, in Lake County, Florida, and run thence South $89^{\circ}36'10''$ West along the North line of said Section 13 to the Northwest corner of the Northeast $1/4$ of the Northeast $1/4$ of said Section 13; thence South $1^{\circ}08'10''$ East along the West line of the said Northeast $1/4$ of the Northeast $1/4$ to the Southwest corner of the said Northeast $1/4$ of the Northeast $1/4$; thence North $89^{\circ}40'15''$ East along the South line of the said Northeast $1/4$ of the Northeast $1/4$ a distance of 372.45 feet; thence North $34^{\circ}49'15''$ East a distance of 1624.56 feet to the point of beginning.

PARCEL NO. 7:

The East 30 acres of the Southwest 1/4 of the Northwest 1/4; the Southeast 1/4 of the Northwest 1/4; the East 1/2 of the Southwest 1/4, less the South 210 feet of the West 210 feet thereof; the South 260 feet of Government lot 1 and the South 1/2 of Government lot 2, all in Section 13, Township 18 South, Range 24 East, in Lake County, Florida.

PARCEL NO. 8:

Government lot 3; Government lot 6, less and except the Southeast 1/4 thereof; the West 660 feet of the North 660 feet of Government lot 7; and the West 660 feet of Government lot 2, all in Section 24, Township 18 South, Range 24 East, in Lake County, Florida, less road right of way for Griffinview Road and Sullen Road.

LESS AND EXCEPT from Parcel Nos. 7 and 8 the following:

That part of the South 1/2 of Government Lot 2 in Section 13, Township 18 South, Range 24 East, in Lake County, Florida, bounded and described as follows: from the Southwest corner of said Government Lot 2 run North 28°53'23" East 577.85 feet to the point of beginning of this description; from said point of beginning run North 19°0'50" West 199.43 feet; thence North 65°44'25" East 110.43 feet; thence South 30°17'53" East 229.53 feet; thence South 51°24'04" West 62.6 feet; thence North 88°09'09" West 102.64 feet to the point of beginning.

LESS AND EXCEPT from all the above described Parcels:

That part of the W 1/2 of the W 1/2 of the SW 1/4 of the NW 1/4, Section 13, Township 18 South, Range 24 East, Lake County, Florida, lying Easterly of the West line of the East 30 acres of said SW 1/4 of the NW 1/4.

MEMO: Legibility of writing,
typing or printing unsatisfactory in
this document when microfilmed.

PARCEL NO. 1:

That part of Government Lot 1 in Section 18, Township 18 South, Range 25 East, in Lake County, Florida, bounded and described as follows: Beginning at the Northwest corner of the said Government lot 1 run East along the North line of the said Government lot 1 a distance of 1528.5 feet; thence South 8°56' West 1000 feet; thence East to the waters of Lake Griffin; thence run in a Southwesterly direction along the waters of the said Lake to the West line of the said Government lot 1; thence run North along the West line of the said Government lot 1 to the point of beginning.

PARCEL NO. 2:

Government lot 2, less that part lying North and West of a clay road and also less the right of way of the clay road; all of Government lots 3 and 4, all being in Section 18, Township 18 South, Range 25 East, in Lake County, Florida.

PARCEL NO. 3:

That part of Government lot 4 lying South of the Southerly line of the right of way of a clay road; and that part of the Southwest 1/4 of the Southeast 1/4 lying South of the Southerly line of the right of way of a clay road, all being in Section 7, Township 18 South, Range 25 East, in Lake County, Florida.

PARCEL NO. 4:

Government lot 1, less the South 260 feet thereof; the North 1/2 of Government lot 2; the South 1/2 of the Northeast 1/4; all being in Section 13, Township 18 South, Range 24 East, in Lake County, Florida.

PARCEL NO. 5:

The Northeast 1/4 of the Northeast 1/4 of Section 13, Township 18 South, Range 24 East, in Lake County, Florida, less and except the following: Begin at the Northeast corner of said Section 13; run South 89°36'10" West along the North line of said Section 13 to the Northwest corner of the Northeast 1/4 of the Northeast 1/4 of said Section 13; thence South 1°08'10" East along the West line of the said Northeast 1/4 of the Northeast 1/4 to the Southwest corner of the said Northeast 1/4 of the Northeast 1/4; thence North 89°40'15" East along the South line of the said Northeast 1/4 of the Northeast 1/4 a distance of 372.45 feet; thence North 34°49'15" East 1624.56 feet to the point of beginning.

PARCEL NO. 6:

The Northwest 1/4 of the Northeast 1/4; the Northeast 1/4 of the Northwest 1/4; and the East 1/2 of the Northwest 1/4 of the Northwest 1/4 of Section 13, Township 18 South, Range 24 East, in Lake County, Florida.

Begin at the Northeast corner of Section 13, Township 18 South, Range 24 East, in Lake County, Florida, and run thence South 89°35'10" West along the North line of said Section 13 to the Northwest corner of the Northeast 1/4 of the Northeast 1/4 of said Section 13; thence South 1°08'10" East along the West line of the said Northeast 1/4 of the Northeast 1/4 to the Southwest corner of the said Northeast 1/4 of the Northeast 1/4; thence North 89°40'15" East along the South line of the said Northeast 1/4 of the Northeast 1/4 a distance of 372.45 feet; thence North 34°49'15" East a distance of 1624.56 feet to the point of beginning.

PARCEL NO. 7:

The East 30 acres of the Southwest 1/4 of the Northwest 1/4; the Southeast 1/4 of the Northwest 1/4; the East 1/2 of the Southwest 1/4, less the South 210 feet of the West 210 feet thereof, the South 260 feet of Government lot 1 and the South 1/2 of Government lot 2, all in Section 13, Township 18 South, Range 24 East, in Lake County, Florida.

PARCEL NO. 8:

Government lot 3; Government lot 6, less and except the Southeast 1/4 thereof; the West 660 feet of the North 660 feet of Government lot 7; and the West 660 feet of Government lot 2, all in Section 24, Township 18 South, Range 24 East, in Lake County, Florida, less road right of way for Griffinview Road and Sullen Road.

LESS AND EXCEPT from Parcel Nos. 7 and 8 the following:

That part of the South 1/2 of Government lot 2 in Section 13, Township 18 South, Range 24 East, in Lake County, Florida, bounded and described as follows: From the Southwest corner of said Government lot 2 run North 28°53'23" East 577.85 feet to the point of beginning of this description; from said point of beginning run North 19°0'50" West 199.43 feet; thence North 65°44'25" East 110.43 feet; thence South 30°17'53" East 229.53; thence South 51°24'04" West 62.6 feet; thence North 88°09'09" West 102.64 feet to the point of beginning.

LESS AND EXCEPT from all of the above described Parcels:

That part of the W 1/2 of the W 1/2 of the SW 1/4 of the NW 1/4, Section 13, Township 18 South, Range 24 East, Lake County, Florida, lying Easterly of the West line of the East 30 acres of said SW 1/4 of the NW 1/4.

EXHIBIT A

LEGAL DESCRIPTION

HARBOR HILLS PHASE III:

A PORTION OF TRACT "J" AND TRACT "B", HARBOR HILLS UNIT 1, AS RECORDED IN PLAT BOOK 30, PAGES 13 THROUGH 27 IN THE PUBLIC RECORDS OF LAKE COUNTY, FLORIDA, BEING MORE PARTICULARLY DESCRIBED AS FOLLOWS:

BEGIN AT THE INTERSECTION OF THE SOUTH RIGHT OF WAY LINE OF COUNTY ROAD 1-7611 (LAKE GRIFFIN ROAD) AND THE WESTERLY RIGHT OF WAY LINE OF GROVE HEIGHTS AS PER PLAT OF THE GROVE AT HARBOR HILLS RECORDED IN PLAT BOOK 37 PAGES 40 THROUGH 42, LAKE COUNTY, FLORIDA, SAID POINT ALSO BEING THE POINT OF CURVATURE OF A CURVE CONCAVE SOUTHWESTERLY HAVING A RADIUS OF 25.00 FEET; THENCE RUN ALONG THE ARC OF SAID CURVE AND SAID WESTERLY RIGHT OF WAY LINE AN ARC DISTANCE OF 39.27 FEET, SAID ARC HAVING A CENTRAL ANGLE OF $90^{\circ}00'00''$, A CHORD DISTANCE OF 35.36 FEET AND A CHORD BEARING OF S. $45^{\circ}09'28''$ E., TO THE POINT OF TANGENCY; THENCE RUN S. $00^{\circ}09'28''$ E., ALONG SAID RIGHT OF WAY LINE A DISTANCE OF 175.00 FEET TO THE POINT OF CURVATURE OF A CURVE CONCAVE NORTHEASTERLY HAVING A RADIUS OF 250.00 FEET; THENCE RUN ALONG THE ARC OF SAID CURVE AND SAID WESTERLY RIGHT OF WAY LINE AN ARC DISTANCE OF 72.73 FEET, SAID ARC HAVING A CENTRAL OF $16^{\circ}40'04''$, A CHORD DISTANCE OF 72.47 FEET AND A CHORD BEARING OF S. $08^{\circ}28'02''$ E., TO THE POINT OF COMPOUND CURVATURE OF A CURVE CONCAVE NORTHEASTERLY HAVING A RADIUS OF 100.00 FEET; THENCE RUN ALONG THE ARC OF SAID CURVE AND SAID RIGHT OF WAY LINE AN ARC DISTANCE OF 76.88 FEET, SAID ARC HAVING A CENTRAL ANGLE OF $44^{\circ}02'55''$, A CHORD DISTANCE OF 75.00 FEET AND A CHORD BEARING OF S. $38^{\circ}51'02''$ E., TO THE POINT OF REVERSE CURVATURE OF A CURVE CONCAVE SOUTHWESTERLY HAVING A RADIUS OF 100.00 FEET; THENCE RUN ALONG THE ARC OF SAID CURVE AND SAID WESTERLY RIGHT OF WAY LINE AN ARC DISTANCE OF 32.67 FEET, SAID ARC HAVING A CENTRAL ANGLE OF $18^{\circ}43'01''$, A CHORD DISTANCE OF 32.52 FEET AND A CHORD BEARING OF S. $51^{\circ}30'59''$ E., TO THE POINT OF TANGENCY; THENCE RUN S. $42^{\circ}09'28''$ E., ALONG SAID WESTERLY RIGHT OF WAY LINE A DISTANCE OF 370.61 FEET TO THE POINT OF CURVATURE OF A CURVE CONCAVE SOUTHWESTERLY HAVING A RADIUS OF 375.00 FEET; THENCE RUN ALONG THE ARC OF SAID CURVE AND SAID WESTERLY RIGHT OF WAY LINE AN ARC DISTANCE OF 177.77 FEET, SAID ARC HAVING A CENTRAL OF $27^{\circ}09'42''$, A CHORD DISTANCE OF 176.11 FEET AND A CHORD BEARING OF S. $28^{\circ}34'37''$ E., TO THE POINT OF TANGENCY; THENCE RUN S. $14^{\circ}59'46''$ E., ALONG SAID WESTERLY RIGHT OF WAY LINE A DISTANCE OF 65.30 FEET TO THE SOUTHWEST CORNER OF THE GROVE AT HARBOR HILLS ACCORDING TO THE PLAT THEREOF RECORDED IN PLAT BOOK 37 PAGES 40 THRU 42; THENCE CONTINUE S. $14^{\circ}59'46''$ E., A DISTANCE OF 223.41 FEET TO THE EASTERLY BOUNDARY OF TRACT "B" HARBOR HILLS UNIT 1, RECORDED IN PLAT BOOK 30, PAGES 13 THRU 27; THENCE RUN N. $42^{\circ}09'28''$ W., ALONG SAID EASTERLY BOUNDARY OF TRACT "B" A DISTANCE OF 686.20 FEET; THENCE

RUN S. $89^{\circ}50'32''$ W., A DISTANCE OF 818.08 FEET TO THE WESTERLY BOUNDARY OF SAID TRACT "B"; THENCE RUN S. $34^{\circ}53'25''$ W., ALONG SAID WESTERLY BOUNDARY OF TRACT "B" A DISTANCE OF 376.77 FEET; THENCE RUN N. $01^{\circ}05'13''$ W., A DISTANCE OF 293.49 FEET; THENCE RUN S. $89^{\circ}50'32''$ W., A DISTANCE OF 51.00 FEET TO THE WEST LINE OF THE EAST 1/2 OF THE NORTHWEST 1/4 OF THE NORTHWEST 1/4 OF SECTION 13, TOWNSHIP 18 SOUTH, RANGE 24 EAST; THENCE RUN N. $01^{\circ}05'13''$ W., ALONG SAID WEST LINE OF THE EAST 1/2 OF THE NORTHWEST 1/4 OF THE NORTHWEST 1/4 A DISTANCE OF 565.07 FEET TO THE SOUTH RIGHT OF WAY LINE OF AFORESAID COUNTY ROAD I-7611 (LAKE GRIFFIN ROAD); THENCE RUN N. $89^{\circ}50'32''$ E., ALONG SAID SOUTH RIGHT OF WAY LINE A DISTANCE OF 1045.03 FEET TO THE POINT OF BEGINNING TO CLOSE.

MEMO: Legibility of writing
typing or printing unsatisfactory
in this document.

HARBOR HILLS PHASE 4

DESCRIPTION

THAT PORTION OF TRACT "I", 'HARBOR HILLS UNIT 1', PLAT BOOK 30, PAGES 13 THROUGH 26 OF THE PUBLIC RECORDS OF LAKE COUNTY, FLORIDA AND LYING IN SECTION 24, TOWNSHIP 18 SOUTH, RANGE 24 EAST, LAKE COUNTY, FLORIDA DESCRIBED AS FOLLOWS:

COMMENCING AT THE CENTERLINE INTERSECTION OF SADDLEBACK COURT AND HARBOR HILLS BOULEVARD AS DESIGNATED ON AFORESAID PLAT OF 'HARBOR HILLS UNIT 1'; THENCE ALONG THE CENTERLINE OF SAID HARBOR HILLS BOULEVARD THE FOLLOWING THREE (3) COURSES: RUN SOUTHWESTERLY ALONG AN ARC OF A CIRCULAR CURVE CONCAVE NORTHWESTERLY HAVING A RADIUS OF 371.54 FEET AND A CHORD BEARING OF SOUTH 52°25'27" WEST, THROUGH A CENTRAL ANGLE OF 50°05'45" FOR 324.86 FEET TO A TO AN INTERSECTION WITH A CIRCULAR CURVE SOUTHEASTERLY, HAVING A CHORD BEARING OF SOUTH 54°34'41" WEST AND A RADIUS OF 635.10 FEET; THENCE SOUTHWESTERLY ALONG THE ARC OF SAID CURVE THROUGH A CENTRAL ANGLE OF 45°43'26", FOR 506.83 FEET TO AN INTERSECTION WITH A CIRCULAR CURVE EASTERLY, HAVING A CHORD BEARING OF SOUTH 08°52'33" WEST AND A RADIUS OF 635.00 FEET; THENCE SOUTHERLY ALONG THE ARC OF SAID CURVE THROUGH A CENTRAL ANGLE OF 45°43'59", FOR 506.85 FEET; THENCE NORTH 76°00'48" EAST ALONG THE CENTERLINE OF A TURNOUT AS DESIGNATED ON SAID PLAT OF 'HARBOR HILLS UNIT 1' FOR 77.24 FEET TO THE EASTERLY RIGHT-OF-WAY LINE OF AFORESAID HARBOR HILLS BOULEVARD AND THE POINT OF BEGINNING; THENCE NORTH 13°59'45" WEST ALONG SAID EASTERLY RIGHT-OF-WAY LINE FOR 25.00 FEET; THENCE NORTH 76°00'48" EAST FOR 143.39 FEET TO A POINT OF CURVATURE WITH A CIRCULAR CURVE CONCAVE NORTHWESTERLY AND HAVING A RADIUS OF 20.00 FEET; THENCE NORTHEASTERLY ALONG THE ARC OF SAID CURVE THROUGH A CENTRAL ANGLE OF 83°41'23" FOR 29.21 FEET ; THENCE NORTH 82°19'25" EAST FOR 201.52 FEET; THENCE SOUTH 51°52'02" EAST FOR 156.73 FEET; THENCE SOUTH 51°53'48" EAST FOR 82.56 FEET; THENCE SOUTH 42°55'34" EAST FOR 41.30 FEET; THENCE SOUTH 30°14'56" EAST FOR 64.58 FEET; THENCE SOUTH 16°49'29" EAST FOR 56.92 FEET; THENCE SOUTH 03°25'26" EAST FOR 70.32 FEET; THENCE SOUTH 14°47'05" WEST FOR 63.21 FEET; THENCE NORTH 75°12'55" WEST FOR 20.00 FEET; THENCE SOUTH 30°59'29" WEST FOR 64.58 FEET; THENCE SOUTH 49°09'51" WEST FOR 63.93 FEET; THENCE SOUTH 65°32'26" WEST FOR 60.68 FEET; THENCE SOUTH 81°44'50" WEST FOR 64.50 FEET; THENCE NORTH 79°57'11" WEST FOR 64.50 FEET; THENCE NORTH 63°44'47" WEST FOR 60.00 FEET; THENCE NORTH 47°07'43" WEST FOR 64.47 FEET; THENCE NORTH 40°33'27" WEST FOR 83.61 FEET; THENCE NORTH 37°45'19" WEST FOR 81.07 FEET; THENCE NORTH 34°34'30" WEST FOR 90.24 FEET; THENCE NORTH 57°58'02" EAST FOR 163.07 FEET TO AN INTERSECTION WITH A CIRCULAR CURVE CONCAVE NORTHEASTERLY, HAVING A CHORD BEARING OF NORTH 25°35'13" WEST AND A RADIUS OF 398.00 FEET; THENCE NORTHWESTERLY ALONG THE ARC OF SAID CURVE THROUGH A CENTRAL ANGLE OF 09°52'50" FOR 68.63 FEET TO A POINT OF REVERSE CURVATURE WITH A CIRCULAR CURVE SOUTHWESTERLY AND HAVING A RADIUS OF 25.00 FEET; THENCE NORTHWESTERLY ALONG THE ARC OF SAID CURVE THROUGH A CENTRAL ANGLE OF 10°53'02" FOR 4.75 FEET; THENCE SOUTH 68°34'20" WEST FOR 163.91 FEET; THENCE NORTH 13°59'45" WEST FOR 63.69 FEET TO THE POINT OF BEGINNING.

CONTAINING 4.91 ACRES, MORE OR LESS,

PLAT SEARCH

Fund File Number: 12-2005-2197

EXHIBIT A

HARBOR HILLS PHASE 5

DESCRIPTION

THAT PORTION OF TRACT 'I', 'HARBOR HILLS UNIT 1', PLAT BOOK 30, PAGES 13 THROUGH 27 OF THE PUBLIC RECORDS OF LAKE COUNTY, FLORIDA AND LYING IN SECTIONS 13 AND 24, TOWNSHIP 18 SOUTH, RANGE 24 EAST, LAKE COUNTY, FLORIDA DESCRIBED AS FOLLOWS:

BEGIN SOUTHWEST CORNER OF LOT 1, BLOCK B, 'HARBOR HILLS SADDLEBACK COURT', PLAT BOOK 36, PAGES 56 AND 57 OF THE PUBLIC RECORDS OF LAKE COUNTY, FLORIDA; THENCE ALONG THE SOUTHERLY BOUNDARY OF SAID 'HARBOR HILLS SADDLEBACK COURT' THE FOLLOWING TWO (2) COURSES: RUN SOUTH 82°38'46" EAST FOR 591.65 FEET; THENCE NORTH 80°18'24" EAST FOR 134.68 FEET TO THE NORTHERLY BOUNDARY OF AFORESAID TRACT 'I'; THENCE NORTH 45°43'45" EAST FOR 61.74 FEET TO THE EASTERLY BOUNDARY OF TRACT 'I'; THENCE ALONG SAID EASTERLY BOUNDARY AND THE SOUTHERLY AND WESTERLY BOUNDARY OF TRACT 'I' THE FOLLOWING COURSES: RUN SOUTH 00°25'46" WEST FOR 1,897.01 FEET; THENCE NORTH 89°36'41" WEST FOR 659.43 FEET; THENCE SOUTH 00°24'48" WEST FOR 8.53 FEET; THENCE NORTH 89°36'41" WEST FOR 663.68 FEET; THENCE SOUTH 00°12'54" WEST FOR 626.17 FEET TO THE NORTHERLY RIGHT OF WAY LINE OF GRIFFIN VIEW DR4E; THENCE NORTH 89°36'12" WEST ALONG SAID NORTHERLY RIGHT OF WAY LINE FOR 50.00 FEET TO THE EASTERLY RIGHT OF WAY LINE OF HARBOR HILLS BOULEVARD; THENCE ALONG SAID EASTERLY RIGHT OF WAY LINE THE FOLLOWING COURSES: RUN NORTH 00°12'54" EAST FOR 218.46 FEET TO AN INTERSECTION WITH A CIRCULAR CURVE CONCAVE WESTERLY, HAVING A CHORD BEARING OF NORTH 14°14'05" WEST AND A RADIUS OF 388.17 FEET; THENCE NORTHERLY ALONG THE ARC OF SAID CURVE THROUGH A CENTRAL ANGLE OF 28°22'44" FOR 203.14 FEET TO AN INTERSECTION WITH A CIRCULAR CURVE CONCAVE EASTERLY, HAVING A CHORD BEARING OF NORTH 00°26'40" WEST AND A RADIUS OF 308.86 FEET; THENCE NORTHERLY ALONG THE ARC OF SAID CURVE THROUGH A CENTRAL ANGLE OF 56°50'22" FOR 398.77 FEET; THENCE NORTH 27°59'10" EAST FOR 75.00 FEET TO A POINT OF CURVATURE WITH A CIRCULAR CURVE CONCAVE SOUTHERLY AND HAVING A RADIUS OF 25.00 FEET; THENCE EASTERLY ALONG THE ARC OF SAID CURVE THROUGH A CENTRAL ANGLE OF 90°00'00" FOR 39.27 FEET; THENCE NORTH 27°59'10" EAST FOR 50.00 FEET TO AN INTERSECTION WITH A CIRCULAR CURVE CONCAVE EASTERLY, HAVING A CHORD BEARING OF NORTH 17°00'50" WEST AND A RADIUS OF 25.00 FEET; THENCE NORTHERLY ALONG THE ARC OF SAID CURVE THROUGH A CENTRAL ANGLE OF 80°00'00" FOR 39.27 FEET TO THE POINT OF TANGENCY; THENCE NORTH 27°59'10" EAST FOR 462.98 FEET TO A POINT OF CURVATURE WITH A CIRCULAR CURVE CONCAVE NORTHWESTERLY AND HAVING A RADIUS OF 370.63 FEET; THENCE NORTHEASTERLY ALONG THE ARC OF SAID CURVE THROUGH A CENTRAL ANGLE OF 02°28'31" FOR 15.69 FEET TO A POINT OF REVERSE CURVATURE WITH A CIRCULAR CURVE CONCAVE SOUTHEASTERLY AND HAVING A RADIUS OF 25.00

PLAT SEARCH

Fund File Number: 12-2005-2197

FEET; THENCE NORTHEASTERLY ALONG THE ARC OF SAID CURVE THROUGH A CENTRAL ANGLE OF 82°44'17" FOR 38.10 FEET; THENCE NORTH 18°48'06" EAST FOR 50.00 FEET TO AN INTERSECTION WITH A CIRCULAR CURVE CONCAVE NORTHEASTERLY, HAVING A CHORD BEARING OF NORTH 30°19'51" WEST AND A RADIUS OF 25.00 FEET; THENCE NORTHWESTERLY ALONG THE ARC OF SAID CURVE THROUGH A CENTRAL ANGLE OF 82°44'27" FOR 38.10 FEET TO A POINT OF REVERSE CURVATURE WITH A CIRCULAR CURVE CONCAVE WESTERLY AND HAVING A RADIUS OF 370.83 FEET; THENCE NORTHERLY ALONG THE ARC OF SAID CURVE THROUGH A CENTRAL ANGLE OF 53°04'28" FOR 343.33 FEET TO A POINT OF REVERSE CURVATURE WITH A CIRCULAR CURVE CONCAVE NORTHEASTERLY AND HAVING A RADIUS OF 585.00 FEET; THENCE NORTHWESTERLY ALONG THE ARC OF SAID CURVE THROUGH A CENTRAL ANGLE OF 22°55'17" FOR 234.03 FEET TO A POINT OF COMPOUND CURVATURE WITH A CIRCULAR CURVE CONCAVE SOUTHEASTERLY AND HAVING A RADIUS OF 25.00 FEET; THENCE NORTHEASTERLY ALONG THE ARC OF SAID CURVE THROUGH A CENTRAL ANGLE OF 98°07'37" FOR 41.51 FEET TO THE WESTERLY BOUNDARY OF 'HARBOR HILLS PHASE 4', PLAT BOOK 55, PAGES 83 AND 84 OF THE PUBLIC RECORDS OF LAKE COUNTY, FLORIDA; THENCE DEPARTING AFORESAID WESTERLY BOUNDARY OF TRACT 'I', 'HARBOR HILLS UNIT 1' AND THE EASTERLY RIGHT OF WAY LINE OF HARBOR HILLS BOULEVARD RUN ALONG THE WESTERLY, SOUTHERLY, EASTERLY AND NORTHERLY BOUNDARY OF SAID 'HARBOR HILLS PHASE 4' THE FOLLOWING COURSES: RUN SOUTH 13°59'45" EAST FOR 35.59 FEET; THENCE NORTH 88°34'20" EAST FOR 163.91 FEET TO AN INTERSECTION WITH A CIRCULAR CURVE CONCAVE SOUTHWESTERLY, HAVING A CHORD BEARING OF SOUTH 28°08'19" EAST AND A RADIUS OF 25.00 FEET; THENCE SOUTHEASTERLY ALONG THE ARC OF SAID CURVE THROUGH A CENTRAL ANGLE OF 10°53'02" FOR 4.78 FEET TO A POINT OF REVERSE CURVATURE WITH A CIRCULAR CURVE CONCAVE NORTHEASTERLY AND HAVING A RADIUS OF 398.00 FEET; THENCE SOUTHEASTERLY ALONG THE ARC OF SAID CURVE THROUGH A CENTRAL ANGLE OF 09°52'50" FOR 68.84 FEET; THENCE SOUTH 87°58'02" WEST FOR 163.07 FEET; THENCE SOUTH 34°34'30" EAST FOR 90.24 FEET; THENCE SOUTH 37°45'10" EAST FOR 81.07 FEET; THENCE SOUTH 40°33'27" EAST FOR 83.81 FEET; THENCE SOUTH 47°07'43" EAST FOR 64.47 FEET; THENCE SOUTH 53°44'47" EAST FOR 60.00 FEET; THENCE SOUTH 79°57'11" EAST FOR 64.80 FEET; THENCE NORTH 81°44'50" EAST FOR 64.50 FEET; THENCE NORTH 85°32'28" EAST FOR 60.60 FEET; THENCE NORTH 49°09'51" EAST FOR 63.93 FEET; THENCE NORTH 30°59'28" EAST FOR 64.58 FEET; THENCE SOUTH 75°12'65" EAST FOR 20.00 FEET; THENCE NORTH 14°47'08" EAST FOR 83.21 FEET; THENCE NORTH 03°28'28" WEST FOR 70.32 FEET; THENCE NORTH 18°49'29" WEST FOR 56.92 FEET; THENCE NORTH 30°14'56" WEST FOR 64.58 FEET; THENCE NORTH 42°58'34" WEST FOR 41.30 FEET; THENCE NORTH 51°53'48" WEST FOR 82.56 FEET; THENCE NORTH 51°52'02" WEST FOR 185.73 FEET; THENCE SOUTH 82°19'28" WEST FOR 201.52 FEET TO AN INTERSECTION WITH A CIRCULAR CURVE CONCAVE NORTHWESTERLY, HAVING A CHORD BEARING OF SOUTH 34°10'08" WEST AND A RADIUS OF 20.00 FEET; THENCE SOUTHWESTERLY ALONG THE ARC OF SAID CURVE THROUGH A CENTRAL ANGLE OF 83°41'23" FOR 29.21 FEET TO THE POINT OF TANGENCY; THENCE SOUTH

PLAT SEARCH

Fund File Number: 12-2005-2197

78°00'48" WEST FOR 143.39 FEET TO THE EASTERLY RIGHT OF WAY LINE OF HARBOR HILLS BOULEVARD AND TO A POINT OF CURVATURE WITH A CIRCULAR CURVE CONCAVE NORTHEASTERLY AND HAVING A RADIUS OF 25.00 FEET; THENCE DEPARTING AFORESAID NORTHERLY BOUNDARY OF 'HARBOR HILLS PHASE 4', RUN ALONG SAID EASTERLY RIGHT OF WAY LINE AND THE WESTERLY BOUNDARY OF AFORESAID TRACT 'I' THE REMAINING COURSES; RUN NORTHWESTERLY ALONG THE ARC OF SAID CURVE THROUGH A CENTRAL ANGLE OF 95°07'05" FOR 41.50 FEET TO A POINT OF COMPOUND CURVATURE WITH A CIRCULAR CURVE CONCAVE EASTERLY AND HAVING A RADIUS OF 555.00 FEET; THENCE NORTHERLY ALONG THE ARC OF SAID CURVE THROUGH A CENTRAL ANGLE OF 40°38'44" FOR 414.58 FEET TO AN INTERSECTION WITH A CIRCULAR CURVE CONCAVE SOUTHEASTERLY, HAVING A CHORD BEARING OF NORTH 54°34'37" EAST AND A RADIUS OF 595.10 FEET; THENCE NORTHEASTERLY ALONG THE ARC OF SAID CURVE THROUGH A CENTRAL ANGLE OF 45°43'28" FOR 465.83 FEET TO AN INTERSECTION WITH A CIRCULAR CURVE CONCAVE NORTHWESTERLY, HAVING A CHORD BEARING OF NORTH 62°37'55" EAST AND A RADIUS OF 421.84 FEET; THENCE NORTHEASTERLY ALONG THE ARC OF SAID CURVE THROUGH A CENTRAL ANGLE OF 29°40'29" FOR 218.33 FEET TO THE POINT OF BEGINNING.

TOGETHER WITH

THAT PORTION OF TRACT 'H', AND THAT PORTION OF LOT 26, BLOCK 'R', 'HARBOR HILLS UNIT 1', PLAT BOOK 38, PAGES 13 THROUGH 27 OF THE PUBLIC RECORDS OF LAKE COUNTY, FLORIDA AND LYING IN SECTIONS 13 AND 24, TOWNSHIP 18 SOUTH, RANGE 24 EAST, LAKE COUNTY, FLORIDA DESCRIBED AS FOLLOWS:

BEGIN AT THE SOUTHWEST CORNER OF SAID TRACT 'H'; THENCE ALONG THE WESTERLY AND NORTHERLY BOUNDARY OF TRACT 'H' THE FOLLOWING COURSES: RUN NORTH 00°01'50" EAST FOR 2,450.84 FEET; THENCE SOUTH 60°37'20" EAST FOR 209.56 FEET; THENCE NORTH 00°45'02" WEST FOR 209.74 FEET; THENCE SOUTH 60°46'55" EAST FOR 189.37 FEET; THENCE NORTH 00°04'41" EAST FOR 29.96 FEET; THENCE SOUTH 60°33'40" EAST ALONG AFORESAID NORTHERLY BOUNDARY OF TRACT 'H' AND THE PROLONGATION THEREOF FOR 355.73 FEET TO THE SOUTHWEST CORNER OF LOT 1, BLOCK A, 'HARBOR HILLS SADDLEBACK COURT', PLAT BOOK 38, PAGES 86 AND 87 OF THE PUBLIC RECORDS OF LAKE COUNTY, FLORIDA; THENCE ALONG THE SOUTHERLY BOUNDARY OF SAID 'HARBOR HILLS SADDLEBACK COURT' THE FOLLOWING THREE (3) COURSES: RUN NORTH 03°27'42" EAST FOR 135.49 FEET; THENCE SOUTH 69°44'12" EAST FOR 265.14 FEET; THENCE SOUTH 32°02'51" EAST FOR 73.24 FEET TO THE WESTERLY RIGHT OF WAY LINE OF HARBOR HILLS BOULEVARD AND TO AN INTERSECTION WITH A CIRCULAR CURVE CONCAVE NORTHEASTLY, HAVING A CHORD BEARING OF SOUTH 67°39'40" WEST AND A RADIUS OF 321.54 FEET; THENCE ALONG SAID WESTERLY RIGHT OF WAY LINE AND THE EASTERLY BOUNDARY OF AFORESAID TRACT 'H' THE

PLAT SEARCH

Fund File Number: 12-2005-2197

FOLLOWING COURSES: RUN WESTERLY ALONG THE ARC OF SAID CURVE THROUGH A CENTRAL ANGLE OF 19°37'36" FOR 110.15 FEET TO AN INTERSECTION WITH A CIRCULAR CURVE CONCAVE SOUTHEASTERLY, HAVING A CHORD BEARING OF SOUTH 54°34'48" WEST AND A RADIUS OF 655.10 FEET; THENCE SOUTHWESTERLY ALONG THE ARC OF SAID CURVE THROUGH A CENTRAL ANGLE OF 45°43'27" FOR 548.74 FEET TO AN INTERSECTION WITH A CIRCULAR CURVE CONCAVE EASTERLY, HAVING A CHORD BEARING OF SOUTH 10°53'41" WEST AND A RADIUS OF 686.00 FEET; THENCE SOUTHERLY ALONG THE ARC OF SAID CURVE THROUGH A CENTRAL ANGLE OF 41°41'37" FOR 486.47 FEET TO A POINT OF REVERSE CURVATURE WITH A CIRCULAR CURVE CONCAVE NORTHWESTERLY AND HAVING A RADIUS OF 26.00 FEET; THENCE SOUTHWESTERLY ALONG THE ARC OF SAID CURVE THROUGH A CENTRAL ANGLE OF 86°57'55" FOR 37.51 FEET; THENCE SOUTH 13°59'38" EAST FOR 50.00 FEET TO AN INTERSECTION WITH A CIRCULAR CURVE CONCAVE SOUTHWESTERLY, HAVING A CHORD BEARING OF SOUTH 61°00'28" EAST AND A RADIUS OF 26.00 FEET; THENCE SOUTHEASTERLY ALONG THE ARC OF SAID CURVE THROUGH A CENTRAL ANGLE OF 86°57'29" FOR 37.51 FEET TO A POINT OF REVERSE CURVATURE WITH A CIRCULAR CURVE CONCAVE NORTHEASTERLY AND HAVING A RADIUS OF 665.00 FEET; THENCE SOUTHEASTERLY ALONG THE ARC OF SAID CURVE THROUGH A CENTRAL ANGLE OF 24°00'23" FOR 287.01 FEET TO A POINT OF REVERSE CURVATURE WITH A CIRCULAR CURVE CONCAVE WESTERLY AND HAVING A RADIUS OF 270.83 FEET; THENCE SOUTHERLY ALONG THE ARC OF SAID CURVE THROUGH A CENTRAL ANGLE OF 70°01'18" FOR 330.74 FEET; THENCE SOUTH 07°59'10" WEST FOR 527.96 FEET TO AN INTERSECTION WITH A CIRCULAR CURVE CONCAVE EASTERLY, HAVING A CHORD BEARING OF SOUTH 00°26'24" EAST AND A RADIUS OF 496.96 FEET; THENCE SOUTHERLY ALONG THE ARC OF SAID CURVE THROUGH A CENTRAL ANGLE OF 66°50'51" FOR 496.06 FEET TO AN INTERSECTION WITH A CIRCULAR CURVE CONCAVE SOUTHWESTERLY, HAVING A CHORD BEARING OF SOUTH 27°18'08" EAST AND A RADIUS OF 296.17 FEET; THENCE SOUTHEASTERLY ALONG THE ARC OF SAID CURVE THROUGH A CENTRAL ANGLE OF 03°15'50" FOR 16.87 FEET TO A POINT OF COMPOUND CURVATURE WITH A CIRCULAR CURVE CONCAVE NORTHWESTERLY AND HAVING A RADIUS OF 26.00 FEET; THENCE SOUTHWESTERLY ALONG THE ARC OF SAID CURVE THROUGH A CENTRAL ANGLE OF 116°53'04" FOR 60.86 FEET; THENCE SOUTH 27°46'55" EAST FOR 36.83 FEET TO THE SOUTHERLY BOUNDARY OF AFORESAID TRACT 'H'; THENCE DEPARTING AFORESAID WESTERLY RIGHT OF WAY LINE OF HARBOR HILLS BOULEVARD AND THE EASTERLY BOUNDARY OF AFORESAID TRACT 'H' RUN ALONG SAID SOUTHERLY BOUNDARY OF TRACT 'H' THE REMAINING COURSES: RUN NORTH 89°47'09" WEST FOR 128.08 FEET TO A POINT OF CURVATURE WITH A CIRCULAR CURVE CONCAVE NORTHERLY AND HAVING A RADIUS OF 175.00 FEET; THENCE WESTERLY ALONG THE ARC OF SAID CURVE THROUGH A CENTRAL ANGLE OF 41°55'28" FOR 126.03 FEET; THENCE SOUTH 42°08'16" WEST FOR 178.00 FEET; THENCE NORTH 89°59'06" WEST FOR 129.37 FEET TO THE POINT OF BEGINNING.



BOOK 1010 PAGE 1830

89 22773

Rec 269.00
TF 34.00

DECLARATION OF COVENANTS,
CONDITIONS, AND RESTRICTIONS
FOR
HARBOR HILLS

MAY 11 9 37 AM '89

Prepared by and Return to:
David L. Smith, Esquire and
Jana Andrews, Esquire
Smith & Williams, P.A.
100 S. Ashley Dr.
Suite 1170
Tampa, FL 33602

Exhibit
B

TABLE OF CONTENTS

	<u>Page No.</u>
<u>ARTICLE I</u>	<u>DEFINITIONS</u>1
<u>ARTICLE II</u>	<u>PROPERTY SUBJECT TO DECLARATION</u>5
<u>ARTICLE III</u>	<u>MASTER AND NEIGHBORHOOD ASSOCIATIONS</u>6
	Section 1. Operation of the Property.....6
	Section 2. Organization and Turnover of the Master Association.....7
	Section 3. Developer Rights in the Association.....8
	Section 4. Rights Concerning Protected Areas.9
	Section 5. Operation of the Membership Recreational Facilities.....9
<u>ARTICLE IV</u>	<u>FUNCTIONS OF MASTER ASSOCIATION</u>11
	Section 1. Services.11
	Section 2. Obligation of the Association.15
	Section 3. Mortgage and Pledge.15
	Section 4. Conveyance to Association.15
	Section 5. Conveyance by Association.15
	Section 6. Association Actions Requiring Approval.15
	Section 7. Association Actions Requiring Approval of Governmental and Regulatory Agencies.....16
	Section 8. Personal Property for Common Use.16
<u>ARTICLE V</u>	<u>NEIGHBORHOOD ASSOCIATIONS</u>16
	Section 1. Requirements.16
	Section 2. Budget.17
	Section 3. Turnover of Control.18
	Section 4. Board of Directors.18
	Section 5. Bylaws.18
	Section 6. Maintenance Responsibility.19
	Section 7. Expenses in Connection with Development Rights.19
	Section 8. Mortgage and Pledge.19
	Section 9. Approval of Neighborhood Association Documents.19
	Section 10. Voting Representatives.19
<u>ARTICLE VI</u>	<u>EASEMENTS</u>20
	Section 1. Appurtenant Easements.20
	Section 2. Utility Easement.20
	Section 3. Developer Easement.20
	Section 4. Service Easement.21
	Section 5. Easements to City.21
	Section 6. Drainage Easement.21
	Section 7. Owner's Right of Entry for Maintenance and Repair.21
	Section 8. Granted to and by the Association.21
	Section 9. Extent of Easements.21
	Section 10. Other Easements.23

TABLE OF CONTENTS
(continued)

	<u>Page No.</u>
<u>ARTICLE VII</u>	
<u>ASSESSMENTS</u>	23
Section 1. Creation of the Lien and Personal Obligations of Assessments.	23
Section 2. Purpose of Annual Assessments.....	23
Section 3. Special Assessments.	23
Section 4. Individual Assessments.....	24
Section 5. Date of Commencement of Annual Assessments; Due Dates.	24
Section 6. Duties of the Board of Directors.....	24
Section 7. Determination of Assessments.....	25
Section 8. Allocation of Assessments.....	25
Section 9. Effect of Non-Payment of Assessment; The Personal Obligation of the Owner; The Lien; Remedies of Association.	25
Section 10. Subordination of the Lien to the Mortgages.....	27
Section 11. Exempt Property.	27
Section 12. Collection of Assessments.	28
Section 13. Costs of Collection.	28
<u>ARTICLE VIII</u>	
<u>RESTRICTIONS, COVENANTS AND CONDITIONS</u>	27
Section 1. Purpose of Lot.	27
Section 2. Subdivision.	27
Section 3. Occupancy Approval.	27
Section 4. Other Structures.	27
Section 5. Pets.	27
Section 6. Signs.....	28
Section 7. Garbage Disposal.	28
Section 8. Hedges/Plantings.....	28
Section 9. Maintenance of Lots.....	28
Section 10. Reconstruction.....	29
Section 11. Preservation of Trees.	29
Section 12. Open Outside Storage.....	29
Section 13. Clotheslines.....	30
Section 14. Excavations.....	30
Section 15. Water.....	30
Section 16. Games and Play Structures.	30
Section 17. Outside Installations.	30
Section 18. Storage of Construction Materials.....	30
Section 19. Rules and Regulations.....	30
Section 20. Park.	30
Section 21. Motor Vehicles, Trailers, Campers, Etc.....	30
Section 22. Delivery and Construction Hours.....	31
Section 23. Mailboxes.....	31
Section 24. Lawns and Landscaping.....	31
Section 25. Protected Areas.....	31
Section 26. Sale and Leasing.....	31
Section 27. Boat Docks.	32
Section 28. Fences.	32
Section 29. Swimming Pools.....	32
Section 30. Limitations.....	32
Section 31. Building Restrictions.	32

TABLE OF CONTENTS
(continued)

Page No.

<u>ARTICLE VIII</u>	<u>RESTRICTIONS, COVENANTS AND CONDITIONS</u> (continued)	
	Section 32. Service Yards.....	32
	Section 33. Nuisance, Unlawful or Offensive Use.....	33
	Section 34. Insurance.....	33
	Section 35. Outside Lighting.....	33
	Section 36. Temporary Structures.....	33
	Section 37. Fuel Storage Tanks.....	33
	Section 38. Garages.....	33
	Section 39. Soliciting.....	34
	Section 40. Provisions Inoperative as to Initial Construction.....	34
	Section 41. Ownership Rights Limited to Those Enumerated.....	34
	Section 42. Access.....	35
	Section 43. Developer's Sales and Construction Activities.....	35
	Section 44. Damage or Destruction of Residential Unit.....	35
<u>ARTICLE IX</u>	<u>DESIGN CRITERIA AND REVIEW</u>	36
	Section 1. Purpose.....	36
	Section 2. Design Review Board.....	36
<u>ARTICLE X</u>	<u>PROTECTED AREAS</u>	39
	Section 1. Declaration of Restrictive Covenants.....	39
	A. Conservation Area.....	39
	B. Recreational Areas.....	40
	C. Perpetuity.....	41
<u>ARTICLE XI</u>	<u>ENFORCEMENT OF RULES AND REGULATIONS</u>	41
	Section 1. Compliance by Owners.....	41
	Section 2. Enforcement.....	42
	Section 3. Fines.....	42
<u>ARTICLE XII</u>	<u>TURNOVER</u>	43
	Section 1. Time of Turnover.....	43
	Section 2. Procedure of Calling Turnover Meeting.....	44
	Section 3. Procedure for Meeting.....	44
	Section 4. Developer's Rights.....	44
<u>ARTICLE XIII</u>	<u>CABLE TELEVISION SERVICES</u>	44
	Section 1. Developer's Rights.....	44
	Section 2. Developer's Reservations.....	45
	Section 3. Developer's Obligation.....	46

TABLE OF CONTENTS
(continued)

BOOK **1010** PAGE **1834**

	<u>Page No.</u>
<u>ARTICLE XIV</u>	<u>OWNER'S OBLIGATIONS</u>46
Section 1.	Owner's Obligation to Maintain.....46
Section 2.	Owner's Obligation to Repair.....46
Section 3.	Owner's Obligation to Rebuild.....47
Section 4.	Remedies.....47
<u>ARTICLE XV</u>	<u>INSURANCE</u>47
Section 1.....	47
Section 2.....	48
A.	Casualty.....48
B.	Reconstruction and Repair After Casualty.....48
C.	Public Liability Coverage.....49
D.	Fidelity Bond Coverage.....49
<u>ARTICLE XVI</u>	<u>RESERVED DEVELOPER'S RIGHTS</u>49
<u>ARTICLE XVII</u>	<u>GENERAL PROVISIONS</u>50
Section 1.	Duration.....50
Section 2.	Amendments by Voting Representatives.....50
Section 3.	Amendments by Developer.....51
Section 4.	Enforcement.....51
Section 5.	Severability.....51
Section 6.	Interpretation.....52
Section 7.	Termination of Declaration.....52
Section 8.	Prohibited Actions.....52
Section 9.	Assignment.....52
Section 10.	Annexation or Withdrawal of Property.....52
Section 11.	Singular, Plural and Gender.....53
Section 12.	Construction.....53

DECLARATION OF COVENANTS, CONDITIONS,
AND RESTRICTIONS FOR
HARBOR HILLS

This Declaration of Covenants, Conditions and Restrictions made this 1st day of May, 1989, (hereinafter "Declaration"), by The 347 Corporation of Florida, Inc., a Florida corporation, (hereinafter together with its successors and assigns referred to as "Developer").

WITNESSETH:

WHEREAS, the Developer is the Owner of all [except for one lot owned by Kenneth Wagner (hereinafter "Wagner"), which lot Wagner hereby submits to this Declaration] the right, title and interest in and to certain real property located in Lake County, Florida, more particularly described on Exhibit "A" attached hereto and incorporated herein by reference (hereinafter as increased or decreased pursuant to the terms hereof, the "Property"); and

WHEREAS, the Developer and Wagner desire to impose certain covenants and restrictions on the use of the Property in order to protect the health and welfare of the public, to protect property values and maintain the attractiveness of the community, and for the purpose of promoting a plan of common development of the Property as hereinafter set forth.

NOW THEREFORE, the Developer and Wagner hereby declare that all of the Property shall be held, sold, conveyed, leased, mortgaged and otherwise dealt with subject to the easements, covenants, conditions, restrictions, reservations, liens and charges as hereinafter set forth, all of which are for the purpose of preserving certain portions of the Property in perpetuity while others are for the purpose of enhancing and protecting the value, desirability and attractiveness of the Property. Such easements, covenants, conditions, restrictions, reservations, liens and charges shall run with the Property, and shall be binding upon all parties having or acquiring any right, title or interest in the real property described herein or in any part thereof, and shall inure to the benefit of each and every person or entity, from time to time, owning or holding an interest in the Property.

ARTICLE I

DEFINITIONS

The following words and terms when used in this Declaration or any supplemental or amended declaration hereto (unless the context shall clearly indicate otherwise) shall have the following meanings:

A. "Articles" and "Bylaws" shall mean and refer to the Articles of Incorporation and the Bylaws of the Association (as defined in paragraph B of this Article I) as they may exist from time to time.

B. "Association" or "Master Association" shall mean and refer to Harbor Hills Homeowner's Association, Inc., a Florida corporation, its successors and assigns.

C. "Board" or "Board of Directors" shall mean the board of directors of the Association, elected in accordance with the Articles and Bylaws. Members of the Board shall be referred to as "Directors."

D. "Builder" shall mean and refer to those persons who shall enter into agreements with the Developer for the purchase of all or a portion of the Property for purpose of constructing improvements thereon.

E. "Commercial Property" shall mean any improved or unimproved parcel of land within the Property, which is intended and designed to accommodate retail commercial enterprises excluding any Membership Recreational Facility (as that term is defined in paragraph U of this Article I). Sites conveyed to a governmental or quasi-governmental entity for public facilities are included within this definition.

F. "Common Area" shall mean all real property (including improvements thereto), if any, owned by the Association for the common use and enjoyment of the Owners (as that term is defined in paragraph Z of this Article I) under this Declaration.

G. "Common Elements" shall mean and refer to parcels of land, together with any improvements thereon, which are owned by a Neighborhood Association (as that term is defined in paragraph W of this Article I).

H. "Common Expenses" shall mean and refer to that portion of expenditures for maintenance, operation and other services required or authorized to be performed by the Association which is attributable to Common Property (as that term is defined in paragraph I of this Article I).

I. "Common Property" shall mean the Common Area and those parcels of land, together with any improvements thereon, which are conveyed, dedicated, or leased to the Association and designated in such conveyance, dedication or lease as "Common Property." The term "Common Property" shall also include any personal property acquired by the Association.

J. "Conservation Area" shall mean and refer to those areas shown on the Plat (as that term is defined in paragraph AA of this Article I) as Conservation Easement.

K. "Developer" shall mean The 347 Corporation of Florida, Inc., a Florida corporation and its assigns.

L. "Declaration" shall mean and refer to this Declaration of Covenants, Conditions and Restrictions for Harbor Hills as it may, from time to time, be amended.

M. "Design Review Board" (hereinafter the "DRB") shall refer to that board as established by the Board of Directors to review designs and plans for proposed construction, modification, alteration or other improvement to the Property as described in Article IX hereof.

N. "Design Review Criteria" shall mean and refer to that document entitled "Design Criteria and Development Policy Standards," prepared by the Developer, and as amended from time to time, setting forth the development standards for the Property.

O. "Harbor Hills" shall mean the real property platted as Harbor Hills in the Public Records of Lake County, Florida. It shall also include any additional tracts which are subsequently platted and subjected hereto, whether presently designated for Future Development on the Plat or subsequently annexed as provided elsewhere herein.

P. "Institutional First Lender" shall mean and refer to the owner and holder of any first mortgage encumbering Residential Property, Commercial Property, Membership Recreational Facilities or a Residential Unit, which owner and holder of said first mortgage shall be a bank, savings and loan association, insurance company, a pension fund, Federal National Mortgage Association, Federal Home Loan Mortgage Corporation, Federal or State agencies, or other like lender generally recognized as an institutional-type lender holding a first mortgage. "Institutional First Lender" shall also mean the Developer or its affiliates and Developer's acquisition and development lender(s), its (their) nominees or assignees.

Q. "Lake" or "Lakes" shall mean and refer to those man-made open bodies of water shown on the Plat and all canals, rivers or streams and that portion of Lake Griffin abutting or included in the Property.

R. "Lot" shall mean a portion of real property separately described as a lot on the Plat, excluding Commercial Property and Membership Recreational Facilities.

S. "Maintenance" shall mean, but not be limited to, the following in connection with the Property: cleanup, landscaping and grounds care and other services related to Lakes and stormwater facilities, painting and structural upkeep of improved properties, roads, sidewalks, bridges, boardwalks, bike paths and right-of-way repair and all other functions incidental to the services of the Association. Maintenance, when used in respect to "Protected Areas" (as that term is defined in paragraph CC of this Article I), shall mean the care and cleaning of such areas so as to keep such areas free of trash and any material not usually found in such an area not inhabited by man.

T. "Member" shall mean and refer to any Owner who is a member of the Association as provided in Article III hereof.

U. "Membership Recreational Facilities" shall mean those areas on the Plat whether committed to be built or only proposed, which are designated as golf

course, clubhouse and amenities area, and marina, if built, as well as all other lands designated or set aside for recreational purposes, developed by the Developer from time to time, and at the time of development are designated as part of a club or organization where membership is controlled and for which a membership fee is charged.

V. "Neighborhood" shall mean any contiguous parcel of land within the Property which is used for residential purposes and for which a Neighborhood Association (as that term is defined in paragraph W of this Article I) is formed by the Developer or its assignee.

W. "Neighborhood Association" shall mean a townhome or homeowners' association formed by the Developer or its assignee to operate and maintain a Neighborhood and its Common Elements.

X. "Neighborhood Owner" shall mean an owner of a Residential Unit (as that term is defined in paragraph FF of this Article I) or Residential Property (as that term is defined in paragraph EE of this Article I) in a Neighborhood.

Y. "Notice" shall mean delivery of any document by mail with postage prepaid to the last known address, according to the Association's records of the person or entity who appears as Owner in the records of the Association. Notice to one, two or more co-owners shall constitute notice to all Owners. Notice shall be deemed received three (3) days, excluding Sundays and legal holidays, after posting in the U.S. Mail or one (1) business day after delivery to an overnight service like Federal Express, Purolator or the like.

Z. "Owner" shall mean and refer to the Owner as shown by the records of the Association, whether it be the Developer, one or more persons, firms, associations, corporations, or other legal entities of fee simple title to any portion, Lot or parcel of the Property. Owner shall not mean or refer to the holder of a mortgage or security deed, its successors or assigns, unless and until such holder has acquired title pursuant to foreclosure or other appropriate proceeding or deed in lieu of foreclosure; nor shall the term "Owner" mean or refer to any lessee or tenant of an Owner.

AA. "Plat" shall mean and refer to the recorded Plat of the Property as altered, amended, vacated or otherwise modified.

BB. "Property" shall mean and include the real property described in Exhibit "A" attached hereto and, when added or deleted in accordance with the terms and conditions hereof, shall also include such real property subsequently subjected to or deleted from this Declaration.

CC. "Protected Area" shall mean and refer to areas designated as "Conservation Easement", "W.R.A.", "Golf Course" or "Park" on the Plat.

DD. "Recreational Areas" shall mean and refer to the marina, if built, those areas shown on the Plat as Parks, Golf Course, Clubhouse and Amenities Area, and areas subsequently added and so designated, if any.

EE. "Residential Property" shall mean any parcel of land shown as a Lot or as part of a multi-family section on the Plat and located within the Property which is intended for use as a site for one or more Residential Units which has not been conveyed to an Owner intending to occupy a Residential Unit located thereon.

FF. "Residential Unit" shall mean and refer to any improved property intended for use as a dwelling, including, but not limited to, any detached dwelling, patio home, garden home or townhouse unit located within the Property. For the purposes of this Declaration, any such dwelling shall not be deemed to be improved until a certificate of occupancy has been issued by the appropriate governmental authorities for the dwelling constructed or until said dwelling is determined by the Association, in its reasonable discretion, to be substantially complete.

GG. "Rules and Regulations" shall mean the rules, regulations policies which may be adopted by the Board from time to time by resolution duly made and carried.

HH. "Stormwater Management System" shall mean that portion of the Property consisting of swales, ditches, trenches, drainage canals, wetlands, mitigated wetlands and the like, and all connecting pipes, earthen works, other facilities and easements, used in connection with the retention, drainage and control of surface water.

II. "Subdivision" shall mean Harbor Hills.

JJ. "Turnover" shall mean the transfer of operation of the Association by the Developer as described in Article XII hereof.

ARTICLE II

PROPERTY SUBJECT TO DECLARATION

Property. The real property which shall be held, transferred, sold, conveyed, given, donated, leased or occupied subject to this Declaration is described in Exhibit "A" attached hereto and made a part thereof by reference. The Developer intends to develop the Property in accordance with the Plat, but hereby reserves the right to review and modify this Declaration and the Plat from time to time without the approval of any person including the Association or any Neighborhood Association until Turnover of the Association.

The Developer shall not be responsible or liable to the Member or Owners for failing to develop a marina or to follow any predetermined order of improvement and development within the Property. The Developer may delete portions of the Property or bring within this Declaration additional lands and develop them before completing the development of the Property. If so, the Developer will record a Certificate of Deletion or Certificate of Annexation in the Public Records of Lake County showing the deletion from or addition to the Property. The Developer shall have the full power to add to, or make changes in this Declaration or the Plat

regardless of the fact that such actions may alter the relative voting strength of the membership of the Association.

ARTICLE III

MASTER AND NEIGHBORHOOD ASSOCIATIONS

Section 1. Operation of the Property.

A. Introduction and Membership.

The Property shall be managed by the Association established by the Developer as a Florida corporation not-for-profit; provided, however, that the Membership Recreational Facilities shall be managed as set forth in Section 5 of this Article III. The Association shall be responsible for the governance of the entire community of Harbor Hills. By acceptance of a deed to any portion of the Property, each Grantee thereof, whether an initial purchaser or a subsequent purchaser, agrees to be bound and abide by the terms of this Declaration, the Articles, the Bylaws and other Rules and Regulations of the Association established from time to time. In addition, the family, guests, invitees and tenants of the Owners shall, while in or on the Property, abide and be bound by the provisions of this Declaration, the Articles, the Bylaws and other Rules and Regulations of the Association.

Every Owner shall be a member of the Association. Membership shall be appurtenant to and may not be separated from the Owner's interest in the Property. A membership shall be transferred automatically by conveyance of the Owner's interest in the Property. If title to a Residential Unit, Residential Property, Commercial Property or Membership Recreational Facility is held by more than one person, each of such persons shall be a member, but there shall be only one vote for each such Lot or Residential Unit owned. An Owner of more than one Residential Unit or Residential Property shall be entitled to one membership and one vote for each Residential Unit or Residential Property owned by him. An Owner of Commercial Property or a Membership Recreational Facility shall be entitled to the number of memberships set forth in attached Exhibit B incorporated herein by reference. No person or entity other than an Owner or Developer may be a member of the Association, and a membership in the Association may not be transferred except in connection with the transfer of title to the Owner's interest in the Property; provided however, the foregoing shall not be construed to prohibit the assignment of membership and voting rights by an owner who is a contract seller to his vendee in possession. Each Residential Unit or Residential Lot shall be entitled to one vote in all Association matters submitted to the membership, and the Owner of the Residential Unit or Residential Lot shall be entitled to cast the vote in his discretion. However, when more than one person or entity owns an interest in a Residential Unit or Residential Lot, the vote for such Residential Unit or Residential Lot shall be exercised as determined in the Bylaws, but in no event shall more than one vote be cast with respect to any such Residential Unit or Residential Lot. An Owner of Commercial Property or a Membership Recreational Facility shall be entitled to one

vote for each membership connected with the portion of the Property it owns. In no event shall more than one vote be cast for each such membership.

B. Neighborhood Associations.

It is the intent of this Declaration that each of the Neighborhoods as may be established by the Developer by plat, replat or rezoning from time to time, may have a Neighborhood Association for the governance of such Neighborhood. The Owner or Owners forming the Neighborhood Association must make provision as hereafter provided for even and fair representation on the governing board of the Neighborhood Association. The Developer shall have the right to review the documentation creating the Neighborhood Association and may, in its sole discretion, but shall not be obligated to, require such changes in the documentation so as to assure fair and representative governance of the Neighborhoods.

Section 2. Organization and Turnover of the Association.

A. Organization.

The Developer shall organize the Association. The Board of Directors shall consist of no more than twenty and not less than three directors. Prior to Turnover the Developer shall have the right to control the Association as herein provided there shall be at least three Directors and Developer shall have the right to appoint them. The date of organization of the Association shall be no later than the date of conveyance of the first Residential Property to a purchaser.

B. Powers of the Association.

The Association shall have the power to:

1. adopt and amend Bylaws and Rules and Regulations;
2. adopt and amend budgets for revenues, expenditures and reserves and collect assessments for Common Expenses from Owners, and Neighborhood Associations as applicable;
3. hire and discharge managing agents and other employees, agents and independent contractors;
4. institute, defend or intervene in litigation or administrative proceedings in its own name on behalf of itself or two or more Owners or Neighborhood Association on matters affecting the Property;
5. make contracts and incur liabilities;
6. regulate the use, maintenance, repair, replacement and modification of the Common Property;
7. cause additional improvements to be made as a part of the Common Property;

8. acquire, hold, encumber and convey in its own name any right, title or interest to real or personal property;

9. grant easements, leases, licenses and concessions not inconsistent with this Declaration;

10. impose and receive any payments, fees or charges for the use, rental or operation of the Common Property and for services provided to the Owners;

11. impose and receive charges for late payment of Annual Assessments as described in Section 2 of Article VII, Special Assessments as described in Section 3 of Article VII and Individual Assessments as described in Section 4 of Article VII (hereinafter Annual Assessments, Special Assessments and Individual Assessment will collectively or individually, as the context requires, be called "Assessments") and, after notice and an opportunity to be heard, levy reasonable fines for violations of this Declaration, the Bylaws and the Rules and Regulations of the Association;

12. impose reasonable charges for the preparation and recordation of amendments to this Declaration and statements of unpaid Assessments;

13. provide for the indemnification of its officers and Board of Directors and maintain directors' and officers' liability insurance; and

14. exercise all other powers that may be exercised in this State by legal entities of the same type as the Association contemplated herein and any and all powers necessary or proper for the governance and operation of the Association; and

15. exercise any other powers conferred by this Declaration, the Articles or Bylaws.

C. Turnover of Control.

Turnover of control of the Association to Owners other than Developer is solely within the discretion of the Developer. The meeting at which the Developer turns control of the Association over to the Owners shall be called the Turnover Meeting.

Section 3. Developer Rights in the Association. The Developer shall be entitled to appoint one (1) member of the Board of Directors for as long as the Developer is either 1) the Owner of any of the Property which it offers for sale in the ordinary course of its business; or 2) is the Owner of the Membership Recreational Facilities or other amenity created and operated by Developer on the Property. While the Developer is entitled to representation on the Board, whether the Developer exercises that right to appointment or not, the Board shall have no authority to, and shall not, undertake for at least 50 years from the date hereof any action which shall:

- (a) prohibit or restrict in any manner the sales and marketing program of the Developer or any Owner;
- (b) decrease the level of maintenance services of the Association performed by the initial Board of Directors;
- (c) make any Special or Individual Assessment against, or impose any fine upon, the Developer's property or the Developer;
- (d) change the membership of DRB, diminish its powers as stated herein or change the Design Review Criteria;
- (e) alter or amend any Declaration, any subsequent amendment thereto, the Articles or Bylaws;
- (f) modify, amend or alter the Plat;
- (g) terminate or cancel any contracts of the Association entered into while the initial Board of Directors was in office;
- (h) terminate or waive any rights of the Association under this Declaration;
- (i) convey, lease, mortgage, alienate or pledge any easements or Common Property of the Association;
- (j) accept the conveyance, lease, mortgage, alienation or pledge of any real or personal property to the Association;
- (k) terminate or cancel any easements or assessments of any Neighborhood Association or Owner;
- (l) terminate or impair in any fashion any easements, powers or rights of the Developer hereunder;
- (m) restrict the Developer's right of use, access and enjoyment of any of the Property; or
- (n) cause the Association to default on any obligation it has under any contract or under this Declaration,

unless the Developer consents in writing to the action. The Developer's consent shall be exercised by its appointee on the Board or other person designated in writing to so act by the Developer.

Section 4. Rights Concerning Protected Areas. The rights, duties and restrictions set forth in Article X hereof are for the purpose of preserving certain areas of the Property and no such rights shall be altered or abridged by the Association, without the approval of the Association and Developer, or failing that fifty years from the date hereof.

Section 5. Operation of the Membership Recreational Facilities.

A. Introduction.

The operation of the Membership Recreational Facilities shall be as provided by the Owner thereof and shall be separate and distinct from the operation of the Property; provided, however, that by this Declaration, the Developer and its successors in interest as Owners of the Membership Recreational Facility, covenants that it will be bound and will abide by the restrictions and terms of this Declaration. The governance of the Membership Recreational Facilities shall be as provided in its own membership documents.

The Association shall have no control over the Membership Recreational Facilities other than to enforce payment of its Owners pro rata share of Assessments.

By the provisions of this Article, the Developer shall have the right, but not the obligation, to provide the Membership Recreational Facilities. If such facilities are not constructed, the sites set forth on the Plat for such facilities will be replatted for other uses.

Right to use the Membership Recreational Facilities will be on such terms and conditions as may be promulgated from time to time by the Developer or its successors in interest, which terms and conditions shall not be inconsistent with the provisions of this Declaration. The Developer shall have the right, from time to time, in its sole and absolute discretion and without notice, to amend or waive the terms and conditions of use of the Membership Recreational Facilities, specifically including, without limitation, the terms of and eligibility for use, privileges available to users of such facilities, the categories of use and the number of users permitted to use any of the Membership Recreational Facilities, to reserve use rights for future Owners or to terminate any and all use rights.

Ownership of a Residential Unit or Residential Property does not confer any ownership, ownership rights or use rights in the Membership Recreational Facilities. Persons in the future who are permitted to use the Membership Recreational Facilities, as they may exist from time to time, shall not acquire a vested right to continue to use such facilities.

Membership in any or all of the Membership Recreational Facilities is separate and distinct from membership in the Association or any Neighborhood Association. Owners shall have the right to apply for membership at the time the Owner's subscription for a membership is submitted. In the event an Owner is accepted as a member of such, he shall be subject to such documents and such rules and regulations as are established and existing at the time of his acceptance, as the same may be amended from time to time, and shall be required to pay such membership contributions, initiation fees, dues and other amounts as may be required from time to time.

B. Organization and Developer Rights.

1. The Membership Recreational Facilities shall have such members as their board of directors respectively decide from time to time. Membership shall not

necessarily be limited to Owners but may include members of the general public. However, membership subsequently may be limited to Owners at the discretion of the board of directors of the respective Membership Recreational Facility. There may be different types or levels of membership in the various Membership Recreational Facilities.

2. Membership, unless converted to an equity membership club, shall be a license cancellable in the sole discretion of the board of directors of the respective facility after granting to the license holder notice of termination of the license and a hearing.

3. The portion of the Common Expenses or Assessment against the respective Membership Recreational Facility shall be as set forth in Exhibit "C", incorporated herein by reference..

4. The Developer shall have the absolute right to discontinue the operation of any or all of the Membership Recreational Facilities, or to sell or otherwise dispose of the real and personal property of the Membership Recreational Facility, or any portion thereof, in any manner whatsoever, and to any person or entity, or to convey any of the Membership Recreational Facilities to any equity membership club, at any time and without the approval of Owners or any other person or entity; provided, however, such person or persons must comply with the provisions of this Declaration. In the event the Developer shall decide to sell any of the Membership Recreational Facilities to the membership, it may do so upon such terms and at such times as it may decide in its sole and unrestricted discretion.

ARTICLE IV

FUNCTIONS OF MASTER ASSOCIATION

Section 1. Services. The Association shall have the right to undertake the the following services:

A. Maintenance of all Common Property.

B. Maintenance of any real property located within the Property upon which the Association has an easement by Plat or other duly recording instrument granting such easement to the Association executed and delivered by the Owner of such property.

C. Maintenance of Lakes owned by the Association within the Property, if and to the extent permitted by any governmental authority having jurisdiction thereof. Maintenance as used in this subsection shall include, but not be limited to, the preservation of any Lakes as bodies of water in an ecological sound condition to be used for such water activities as may be determined and allowed from time to time by the Association.

D. The Association's right to maintain the Common Property shall specifically include, but shall not be limited to, the Conservation Areas, the

Stormwater Management System including but not limited to side drains, underdrains, storm sewers, inlets, end walls and other storm water or sewer facilities associated therewith, and other facilities permitted therein.

E. Taking any and all actions necessary to enforce all covenants, conditions and restrictions affecting the Property and to perform any of the functions or services delegated to the Association in any covenants, conditions or restrictions applicable to the Property or in the Articles or Bylaws.

F. Conducting business of the Association, including but not limited to administrative services such as legal, accounting, financial and communication services informing Members of activities, notices of meetings and other important events.

G. Purchasing and maintaining adequate policies of general public liability and extended coverage casualty insurance upon the improvements and activities on the Common Property and insuring or bonding directors, officers and employees of the Association with adequate fidelity insurance or bonds. Hazard insurance proceeds for losses to any Common Property may not be used other than for repair, replacement or reconstruction of such property.

H. Establishing and operating the Design Review Board as provided in this Declaration.

I. Publishing and enforcing such Rules and Regulations as the Board deems necessary.

J. Maintenance of and providing for lighting of roads, sidewalks, walking and bike paths throughout the Property to the extent not dedicated or otherwise assigned to a governmental, quasi-private or private entity.

K. Constructing and maintaining improvements on the Common Property and easement areas as the Board deems appropriate to provide the services as authorized in this Section 1 of this Article.

L. Limited protection and security services, including but not limited to the employment of security guards, all in the discretion of the Association. Neither the Association nor the Developer shall be obligated to provide such services and all Owners acknowledge by acquiring a portion of the Property that neither the Association nor the Developer are liable for any costs, fees, expenses or damages to Owners caused by the acts of others.

M. Maintenance of all Protected Areas in a clean and natural condition in the manner set forth herein.

N. The Association shall have the absolute right and privilege to enter any Neighborhood at any reasonable time to correct a defect or abate a nuisance if it shall have given the Owner or the appropriate Neighborhood Association twenty-four (24) hours notice of the nuisance or defect or of violation of an Association rule that the Board reasonably believes to be a nuisance or violation and such has not

been corrected. Such 24 hour notice shall not be necessary in the event of an emergency as such is determined in the Association's sole discretion.

O. Payment of Association expenses which shall include, but not be limited to, the following:

1. Taxes. All taxes levied or assessed upon the Common Area by any and all taxing authorities, whether they be city, county, state, private district or otherwise, including all taxes, charges or assessments, imposition of any liens for public improvements, special charges and assessments, and, all taxes on personal property and improvements which are now or hereinafter may be placed on the Common Area, including any interest, penalties and other charges which may accrue on such taxes.

2. Utilities. All charges levied for utility services to the Common Area whether supplied by a private or public firm including, without limitation, all charges for water, gas, electricity, telephone, sewer, garbage and any other type of utility service charge.

3. Insurance and Fidelity Coverage. The premiums on any policies of insurance acquired pursuant to Article XV hereof, together with the costs of such other policies of insurance, as the Board, with the consent of the Owners at any meeting thereof, shall determine to be in the best interest of the Association.

The costs of the Association for purchasing adequate fidelity insurance or bonds as determined by the Board in its sole discretion to protect against dishonest acts on the part of officers, directors, trustees, agents and employees of the Association and all of the persons who handle or are responsible for handling funds of the Association.

4. Costs of Reconstruction of Buildings and Improvements in Common Area. All sums necessary to repair or replace, construct or reconstruct ("Repair") any buildings or improvements located in the Common Area damaged by any casualty to the extent insurance proceeds are insufficient for such Repair. Any difference between the amount of insurance proceeds received on behalf of the Association with respect to Repair and the actual costs of the Repair ("Repair Sums") shall be an Association expense for which the Association will levy a special assessment against all Owners, if any, to obtain the funds necessary to pay for such Repair within ninety (90) days from the date such damage was incurred. The Association shall proceed so that Repairs shall be completed within one year from the date of damage if possible.

5. Maintenance, Repair and Replacement Expenses. All expenses necessary to (a) maintain and preserve the Common Area and all buildings located on the Common Area and roads and road rights of way, including such expenses as grass cutting, trimming, watering and the like, and (b) keep, maintain, repair and replace any building improvements, fixtures and equipment in the Common Area in a manner consistent with the structure and improvements contained therein, the covenants and restrictions maintained herein, and all orders, ordinances, rules and

regulations of any and all federal, state and city governments having jurisdiction thereof, as well as the statutes and laws of the State of Florida and the United States.

6. Administrative and Management Expenses. The costs of the administration of the Association, including any secretaries, bookkeepers or accountants of the Association, notwithstanding the fact that some of these services may be expanded in providing services or collecting sums owed by a particular lot. In addition, the Association may retain a managing company or contractors to assist in the operation of Harbor Hills and to perform or assist in the performance of certain obligations of the Association hereunder. The fees or costs of any management company or contractors retained shall be deemed to be part of the Association's expense.

7. Indemnification. The costs to the Association to indemnify and save harmless Developer from and against any and all claims, suits, actions, damages and/or causes of action arising from any personal injury, loss of life and/or damage to property in or about the Common Area, if any, and from and against all costs, counsel fees, expenses, liabilities resulting from such claim, the investigation thereof, or the defense at any level of any action or proceeding brought therein. The Association shall indemnify and hold harmless Developer for any costs Developer incurs to enforce his rights hereunder, or to compel the specific enforcement of provisions, conditions, covenants, restrictions contained in this Declaration including Developers reasonable attorneys' fees.

8. Reserved Funds. The costs to establish an adequate reserve fund for replacement and/or capital refurbishment of the Common Area ("Capital Contributions") in the amounts determined proper and sufficient by the Board. Each Owner acknowledges, understands and consents that Capital Contributions are the exclusive property of the Association as a whole and that no Owner shall have any interest, claim or right to any such Capital Contribution or funds composed of the same. The Association shall be responsible for maintaining the Capital Contributions in a separate reserve account and shall use such funds only for capital costs and expenses as aforesaid.

9. Special Assessments. Any special assessment that shall be levied to defray (a) extraordinary expense items of the Association other than those contemplated by Capital Contributions; and (b) such other Association expenses determined by the Board to be payable by the Association which are not inconsistent with the terms of this Declaration, the Articles or the By-Laws.

10. Security. All expenses for security guards, security vehicles and maintenance of security facilities, including but not limited to the gatehouses, guardhouses and gates shall be paid by the Association.

11. Cable television. Any bulk rate fee for cable television service as more fully described in Article XIII hereafter. Such bulk rate fees may also be the obligation of a Neighborhood Association.

Section 2. Obligation of the Association. The Association shall carry out any of the functions and services specified in Section 1 of this Article with the proceeds first from Annual Assessments and then, if necessary, from Special Assessments. The functions and services allowed in Section 1 of this Article to be carried out or offered by the Association at any particular time shall be determined by the Board of Directors taking into consideration proceeds of Assessments and the needs of the Members. The functions and services which the Association is authorized to carry out or to provide, may be added to or reduced at any time upon the affirmative vote of a majority of the Board of Directors.

Section 3. Mortgage and Pledge. The Board of Directors shall have the power and authority to mortgage the property of the Association and to pledge the revenues of the Association as security for loans made to the Association, which loans shall be used by the Association in performing its functions.

Section 4. Conveyance to Association. The Association shall be obligated to accept any and all conveyances to it by Developer of fee simple title, easements or leases to Common Property.

Section 5. Conveyance by Association. The Association shall be empowered to delegate or convey any of its functions or properties to any governmental unit or special taxing district, including, if applicable, a community development district for public utilities or for other public or semi-public purposes, or to any private entity so long as the use is consistent with the intended use of such property.

Section 6. Association Actions Requiring Approval. After Turnover, unless at least two-thirds (2/3) of the owners of Residential Units have given their prior written approval, the Association, shall not be entitled to:

A. by act or omission seek to abandon, partition, subdivide, encumber, sell or transfer the Common Property owned, directly or indirectly, by the Association for the benefit of the Residential Units (the granting of easements for public utilities or for other public purposes consistent with the intended use of such Common Property shall not be deemed a transfer within the meaning of this clause);

B. change the method of determining the obligations, Assessments, dues or other charges which may be levied against a Residential Unit Owner, or change the membership, voting rights, or pro-rata assessment of any portion of the Property. In all events, even with a two-thirds vote, no change may be made to the membership rights and Assessment obligations set forth in Exhibits "B" and "C" without consent of the Commercial Property Owners and their lenders, if the change is to the Commercial Property rights or obligations, or the respective Membership Recreational Facility and their lenders if the change applies to such Membership Recreational Facility;

C. by act or omission change, waive or abandon any scheme of regulation or enforcement thereof, pertaining to the architectural design or the exterior appearance of Residential Units, the exterior maintenance of Residential Units, the

maintenance of the Common Property, party walls or common fences and driveways or the upkeep of lawn and plantings in Harbor Hills;

D. fail to maintain reasonably adequate fire and extended coverage on insurable Common Property;

E. use hazard insurance proceeds for losses to any Common Property for other than the repair replacement or reconstruction of such Common Property.

In no event may the Association take any such action if it will materially and adversely affect the beneficial use and enjoyment of the Common Property by the residents of Residential Units.

Section 7. Association Actions Requiring Approval of Governmental and Regulatory Agencies.

No action or enactment by the Association or its Board shall contravene or violate any provision of Article X hereof and to the extent of such contravention or violation the action of the Board or the Association shall be void.

Section 8. Personal Property for Common Use. The Association may acquire and hold tangible and intangible personal property and may dispose of the same by sale or otherwise, subject to such restrictions as may from time to time be provided in the Association's Articles and Bylaws.

ARTICLE V

NEIGHBORHOOD ASSOCIATIONS

Section 1. Requirements. All Neighborhood Associations to be formed hereunder shall meet the following requirements:

A. At the Builder's discretion a Neighborhood Association may be organized within a Neighborhood. The membership of such Neighborhood Association at all times shall consist of the Builder of a Neighborhood until such time as the Builder has turned over control of such Neighborhood Association to the Neighborhood Owners owning Residential Units or Residential Property in such Neighborhood.

B. Subject to the provisions of this Declaration, the Neighborhood Association may:

1. adopt and amend bylaws and rules and regulations;
2. adopt and amend budgets for revenues, expenditures and reserves and collect assessments for Common Expenses from Neighborhood Owners;
3. hire and discharge managing agents and other employees, agents and independent contractors;

4. institute, defend or intervene in litigation or administrative proceedings in its own name on behalf of itself or two or more Neighborhood Owners on matters affecting the Neighborhood only;
5. make contracts and incur liabilities;
6. regulate the use, maintenance, repair, replacement and modification of the Common Elements of the Neighborhood;
7. cause additional improvements to be made as a part of the Common Elements;
8. acquire, hold, encumber and convey in its own name any right, title or interest to real or personal property, but Common Elements may be conveyed or subjected to a security interest only pursuant to Section 8 hereof;
9. grant easements, leases, licenses and concessions through or over the Common Elements;
10. impose and receive any payments, fees or charges for the use, rental or operation of the Common Elements and for services provided to the Neighborhood Owners;
11. impose charges for late payment of assessments and, after notice and an opportunity to be heard, levy reasonable fines for violations of this Declaration, the Bylaws and the Rules and Regulations of the Neighborhood Association;
12. impose reasonable charges for the preparation and recordation of amendments to this Declaration or statements of unpaid assessments;
13. provide for the indemnification of its officers and maintain directors' and officers' liability insurance;
14. assign its right to future income, including the right to receive common expense assessments, but only to the extent this Declaration expressly so provides;
15. exercise any other powers conferred by the Neighborhood declaration or the Neighborhood bylaws;
16. exercise all other powers that may be exercised in this State by legal entities of the same type as the Neighborhood Association;
17. exercise any other powers necessary and proper for the governance and operation of the Neighborhood Association; and
18. collect from the Neighborhood Owners, the Assessments due the Association and remit same to the Association.

C. Except as provided in the Declaration or the Bylaws, a board of directors of a Neighborhood may act in all instances on behalf of the Neighborhood Association. In the performance of their duties, officers and members of the board of directors of a Neighborhood Association are required to exercise ordinary and reasonable care.

Section 2. Budget. Within thirty (30) days after adoption of any proposed budget for a Neighborhood Association, the board of directors shall provide a summary of the budget to all the Neighborhood Owners within such Neighborhood.

Section 3. Turnover of Control. The declaration of the Neighborhood Association may provide for a period of Builder control of the Neighborhood Association, during which period a Builder, or persons designated by him, may appoint and remove the officers and member of the board of directors. A Builder may voluntarily surrender the right to appoint and remove officers and members of the board of directors before termination of that period, but in that event he may require, for the duration of the period of Builder control, that specified actions of the Neighborhood Association or board of directors, as described in a recorded instrument executed by the Builder, be approved by the Builder before they become effective.

Section 4. Board of Directors. Not later than the termination of any period of Builder control, the Neighborhood Owners within a Neighborhood shall elect a board of directors of at least three (3) members, at least a majority of whom must be Neighborhood Owners. Such board of directors shall elect the officers. The members of the board of directors and officers shall take office upon election. Notwithstanding any provision of the declaration or bylaws of the Neighborhood Association to the contrary, the Neighborhood Owners in a Neighborhood, by a two-thirds (2/3) vote of all persons present and entitled to vote at any meeting of such Owners at which a quorum is present, may remove any member of the board of directors with or without cause, other than a member appointed by the Builder.

Section 5. Bylaws. The bylaws of a Neighborhood Association must provide for:

A. the number of members of the board of directors and the titles of the officers of the Neighborhood Association;

B. election by the board of directors of a president, treasurer, secretary and any other officers of the Neighborhood Association specified by the bylaws;

C. the qualifications, powers and duties, terms of office and manner of electing and removing board of directors members and officers and filling vacancies;

D. which, if any, of its powers the board of directors or officers may delegate to other persons or to a managing agent;

E. which of its officers may prepare, execute, certify and record amendments to the declaration on behalf of the Neighborhood Association; and

F. the method of amending the Bylaws.

Subject to the provisions of the declaration, the bylaws may provide for any other matters the Neighborhood Association deems necessary and appropriate.

Section 6. Maintenance Responsibility. Except to the extent provided by this Declaration, the Neighborhood Association is responsible for maintenance, repair and replacement of the Common Elements and each Neighborhood Owner is responsible for maintenance, repair and replacement of his Residential Unit, unless provided otherwise or approved by Developer. Each Neighborhood Owner shall afford to the Neighborhood Association and the other Neighborhood Owners, and to their agents or employees, access through his Residential Unit or Residential Property reasonably necessary for those purposes. If damage is inflicted on the Common Elements, or on any Residential Unit through which access is taken, the Neighborhood Owner responsible for the damage, or the Neighborhood Association if it is responsible, is liable for the prompt repair thereof.

Section 7. Expenses in Connection with Development Rights. The Builder alone is liable for expenses in connection with development rights obtained for the Builder's parcel of land, e.g., impact fees, sewer assessments, costs of replat or rezoning upon expiration of initial rights under a plat or rezoning. Neither the Developer nor any Neighborhood Owner, nor any other portion of the Property, is subject to a claim for payment of such expenses. Unless the declaration of the Neighborhood Association provides otherwise, any income or proceeds for the sale of such parcel owned by the Builder inures to the Builder. In the event all development rights have expired with respect to any real estate, the Builder remains liable for all expenses of that real estate unless, upon expiration, the declaration provides that such real estate becomes Common Elements or Residential Units.

Section 8. Mortgage and Pledge. The board of directors shall have the power and authority to mortgage the property of the Neighborhood Association and to pledge the revenues of the Neighborhood Association as security for loans made to the Neighborhood Association, which loans shall be used by the Neighborhood Association in performing its functions.

Section 9. Approval of Neighborhood Association Documents. The Association shall have the right of specific approval or veto of all legal documents associated with all Neighborhood Associations, including, but not limited to, articles of incorporation, bylaws, declarations of covenants, conditions and restrictions, and declarations of condominium cooperative, if any.

ARTICLE VIEASEMENTS

Section 1. Appurtenant Easements. Developer hereby grants to each Owner of Residential Property, a Residential Unit, Commercial Property or Membership Recreational Facilities, their guests, lessees and invitees, as an appurtenance to the ownership of fee title interest to same and subject to this Declaration, the Articles, Bylaws and the Rules and Regulations, a perpetual nonexclusive easement for ingress and egress over, across and through the Common Property and/or the roadways as shown on the Plat ("Roadways") if such Roadways are not included within the Common Property and for the use and enjoyment of the Common Property, such use and enjoyment to be shared in common with all other Owners or Members and their guests, lessees and invitees as well as the guests, lessees and invitees of the Developer. Any Owner may delegate, in accordance with the Bylaws, his right of enjoyment, and other rights set forth herein, in and to the Common Property and improvements thereon to the members of his family, his tenants, or contract purchasers, provided the foregoing actually reside on said Owner's portion of the Property.

Section 2. Utility Easement. The Developer reserves to itself, its successors or assigns, a perpetual easement upon, over, under and across the Property for the purpose of maintaining, installing, repairing, altering and operating sewer lines, water lines, waterworks, sewer works, force mains, lift stations, water mains, sewer mains, waster distribution systems, sewage disposal systems, effluent disposal systems, pipes, wires, syphons, valves, gates, pipelines, cable television service, electronic security system and all machinery and apparatus appurtenant thereto to all of the foregoing as may be necessary or desirable for the installation and maintenance of utilities servicing all Owners and servicing all Common Property. All such easements shall be a size, width and location as Developer, in its discretion, deems best, but selected in a location so as to not unreasonably interfere with the use of any improvements which are now, or will be, located upon the Property.

Section 3. Developer Easement. The Developer hereby reserves to itself, its successors and assigns, and to such other persons as Developer may from time to time designate, a perpetual easement, privilege and right in and to, over, under, on and across the Common Property and the Roadways, if not included within the Plat, for ingress and egress as required by its officers, directors, employees, agents, independent contractors, invitees and designees; provided, however, that such access and use do not unnecessarily interfere with the reasonable use and enjoyment of these properties and facilities by the Owners. The Developer further reserves to itself, its successors and assigns, including, without limitation, its sales agents and representatives, and prospective purchasers of Lots, easements over, under or through the Common Property for construction, utility lines, and display, including, without limitation, signage, maintenance and exhibit purposes in connection with the erection of improvements and sale of Lots within the Property; provided, however, that such use shall terminate upon the Developer's sale of all Lots.

Section 4. Service Easement. Developer hereby grants to delivery and pickup services, United States mail carriers, representatives of electrical, telephone, cable television and other utilities authorized by the Developer, its successors or assigns to service the Property, and to such other persons as the Developer from time to time may designate, the nonexclusive, perpetual right of ingress and egress over and across the Common Property and Roadways if not included in the Common Property, for the purposes of performing their authorized services and investigation.

Section 5. Easements to City. Developer grants to Lake County the right of ingress and egress over and across the Common Property and Roadways if not included in the Common Property, for fire, police emergency and other County services.

Section 6. Drainage Easement. Easement for drainage and/or for installation and maintenance of utilities are reserved as shown on the recorded map or Plat of the Property. Within these easements, no structure, planting or other material shall be placed or permitted to remain which may impede the flow of water through drainage channels in the easements. It is important that the banks, swales, and berms, constituting a part of any lake, and any swales and drainage canals located within the Property remain undisturbed and properly maintained in order to perform their function. The easement area of each Lot and all improvements on it shall be maintained continuously by the Owner of the Lot, except for those improvements for which a public authority or utility company is responsible. No one shall take any action which would impede the use of the easement in the manner intended.

Section 7. Owner's Right of Entry for Maintenance and Repair. Each Owner grants to the adjacent Lot Owner an easement for the purpose of repairing, maintaining and inspecting the adjacent Lot. The easement area shall be a five (5) foot wide strip adjacent to the abutting Lot, provided, however, that the easement area shall not include any area occupied now or in the future by any portion of any house. Prior to entering the easement area for performing work on the adjacent Lot, the adjacent Lot Owner shall give the Lot Owner reasonable notice of work to be performed, together with an estimate of the time required to complete the work. Any equipment placed in the easement area for the repair and maintenance of the adjacent Lot must be removed at the end of each working day. All work must be performed in a timely manner so as not to create a nuisance. After utilizing the easement area, the adjacent Lot Owner shall replace any landscape damage resulting from the use of the easement area.

Section 8. Granted to and by the Association. There is hereby granted to the Association a perpetual nonexclusive easement across each Lot for the purpose of maintaining the Common Property. The Owners designate the Association and/or the Developer as their lawful attorney-in-fact to execute any instruments on their behalf as may be required for the purpose of creating such easement.

Section 9. Extent of Easements. The rights and easements of enjoyment created hereby shall be subject to the following:

A. The right of the Developer or the Association, in accordance with its Bylaws, to borrow money from any lender for the purpose of improving and/or maintaining the Common Property and the Roadways, if not included in the Common Property and providing services authorized herein and, in aid thereof, to mortgage said property.

B. The right of the Association to suspend the rights and easements of enjoyment of any Member or any tenant of any Member for any period during which any Assessment remains unpaid, and for any period, not to exceed sixty (60) days, for any infraction of its Rules and Regulation, it being understood that any suspension for either non-payment of any Assessment or breach of any of the Rules and Regulations of the Association shall not constitute a waiver or discharge of the Member's obligation to pay the Assessment.

C. The right of the Association to charge reasonable admission and other fees for the use of any recreational facility that may be situated on Common Property.

D. The Board of Directors of the Association shall have the power to place any reasonable restrictions upon the use of any roadways owned by the Association including, but not limited to, the maximum and minimum speeds of vehicles, all other necessary traffic and parking regulations and the maximum noise levels of vehicles using such roads. The fact that such restrictions on the use of such roads shall be more restrictive than the laws of any state or local government having jurisdiction over the Property shall not make such restrictions unreasonable.

E. The right of the Association to give, dedicate or sell all or any part of the Common Property (including leasehold interest therein) or Roadways, if not included in the Common Property, to any public agency, authority, district or utility or private concern for such purposes and subject to such conditions as may be determined by the Association, provided that no such gift or sale or determination of such purposes or conditions shall be effective unless the same shall be authorized by the affirmative vote of two-thirds (2/3) of the votes cast at a duly called meeting of the Board of the Association and unless written notice of the meeting and of the proposed agreement and action thereunder is sent at least thirty (30) days prior to such meeting to every person entitled hereunder to vote. A true copy of such resolution together with a certificate of the results of the vote taken thereon shall be made and acknowledged by the President or Vice-President and Secretary or Assistant Secretary of the Association and such certificate shall be annexed to any such instrument of dedication or transfer prior to the recording thereof. Such certificate shall be conclusive evidence of authorization by the Association.

Section 10. Other Easements. Portions of the Subdivision are subject to various easements in favor of third parties, including easements set forth in the Plat and this Declaration.

Section 10. Other Easements. Portions of the Subdivision are subject to various easements in favor of third parties, including easements set forth in the Plat and this Declaraion.

The use of any easement granted under the provisions of this Article shall not include the right to disturb any building or structure in the Subdivision, and any damages caused to same shall be repaired at the expense of the party causing such damages.

ARTICLE VII

ASSESSMENTS

Section 1. Creation of the Lien and Personal Obligations of Assessments. The Developer covenants, and each Owner shall by acceptance of a deed therefor, regardless of whether it shall be so expressed in any such deed or other conveyance, be deemed to covenant and agree to all the terms and provisions of this Declaration and to pay the Association: (1) Annual Assessments, (2) Special Assessments and (3) Individual Assessments, all fixed, established and collected from time to time as hereinafter provided. The Annual, Special and Individual Assessments together with such interest thereon and costs of collection, including reasonable attorneys' fees, therefor shall be a charge and continuing lien as provided herein on the real property and improvements thereon of the Owner against whom each such Assessment is made. Each such Assessment, together with such interest thereon and cost of collection, shall also be the personal obligation of the person who was the Owner of such real property at the time when the Assessment first became due and payable. The liability for Assessments may not be avoided by waiver of the use or enjoyment of any Common Property or by the abandonment of the property against which the Assessment was made. In the case of co-ownership, all of such co-Owners shall be jointly and severally liable for the entire amount of the Assessment.

Section 2. Purpose of Annual Assessments. The Annual Assessments levied by the Association shall be used exclusively for the improvement, maintenance, enhancement and operation of the Common Property and to provide services which the Association is authorized or required to provide including, but not limited to, the payment of taxes and insurance thereon, construction, repair or replacement of improvements, payment of the costs to acquire labor, equipment, materials, management and supervision necessary to carry out its authorized functions, and for the payment of principal, interest and any other charges connected with loans made to or assumed by the Association for the purpose of enabling the Association to perform its authorized or required functions. The Association shall establish reserve funds to be held in an interest bearing account or investments as a reserve for (a) major rehabilitation or major repairs to Common Property that must be replaced on a periodic basis, (b) for emergency and other repairs required as a result of storm, fire, natural disaster or other casualty loss and (c) insurance premiums or taxes, and (d) such other expense items as delineated in Article IV, Section 1 hereof.



Section 3. Special Assessments. In addition to the Annual Assessments authorized by Section 2 hereof, the Board of Directors may levy in any assessment year Special Assessments for the purpose of defraying, in whole or in part, the costs of any acquisition, construction or reconstruction, unexpected repair or replacement of a described capital improvement upon Common Property, or easements including the necessary fixtures and personal property related thereto.

Section 4. Individual Assessments. The Association may impose an Individual Assessment upon any Owner whose use or treatment of his portion of the Property is not in conformance with the standards as adopted by the Association or which increases the maintenance cost to the Association above that which would result from compliance by the Owner with the use restrictions imposed by this Declaration. The amount of such Individual Assessment shall be equal to such cost incurred and may be enforced in the manner provided for any other Assessment.

Section 5. Date of Commencement of Annual Assessments; Due Dates. The Annual Assessments provided for herein shall be due and payable quarterly on the first day of the quarter in advance, and shall commence on the date set by the Board. At the option of the Board, the payment of Assessments may be changed to a more frequent basis.

Developer may be excused from the payment of Assessments for any property owned by it during such period of time that it shall obligate itself to pay any amount of expenses of the Association incurred during that period not produced by the Assessments receivable from other Members.

The first Annual Assessment shall be based upon an estimate of the operating expenses for the year plus adequate reserve for anticipated expenses. In the event this Assessment proves insufficient to satisfy such expenses, the Board of Directors shall levy a supplementary assessment in the amount of the deficit. Notwithstanding any other provision herein, the supplementary assessment shall not require the assent of the Members. The Developer may be excused from payments attributable to reserves.

The due date of any Assessment under Section 3 hereof shall be fixed in the resolution authorizing such Assessment. Written notice of the Assessment shall thereupon be sent to every Owner subject thereto.

Section 6. Duties of the Board of Directors. The Board of Directors shall prepare a roster of Owners and Assessments applicable thereto which shall be kept in the office of the Association and shall be open to inspection by any Owner, at any reasonable business hour.

The Association shall, upon reasonable request, furnish to any Owner liable for such Assessment a certificate in writing signed by an officer of the Association, setting forth whether such Assessment has been paid. Such certificate shall be prima facie evidence of payment of any Assessment therein stated to have been paid.

Section 8. Allocation of Assessments. The total assessment attributable to Common Property (exclusive of the Individual Assessments provided for in Section 4) shall be determined in the manner more particularly set forth in the Bylaws of the Association. Any unpaid Assessments resulting from foreclosure or a deed in lieu of foreclosure shall be spread among the Members and included in the total Assessment attributable to the Common Property. The total costs, fees, expenses and other liabilities of the Association, as described in this Declaration, due in any given year shall be paid pro-rata, as set forth in attached Exhibit "C" incorporated herein.

Section 9. Effect of Non-Payment of Assessment; The Personal Obligation of the Owner; The Lien; Remedies of Association. If the Assessments are not paid on the date due (being the dates specified in Section 5 hereof) then such Assessment shall become delinquent and shall, together with interest thereon late charges and cost of collection thereof as hereinafter provided, thereupon become a continuing lien on the Owner's property which shall bind such property in the hands of the then Owner, his heirs, devisees, personal representatives and assigns. The obligation of the Owner to pay such Assessment, however, shall remain his personal obligation. The Association may record a notice of lien for delinquent Assessments in the public records and foreclose the lien in the same manner as a mortgage. The lien shall not be valid against Institutional First Lenders to the extent it covers Assessments prior to their becoming an Owner by virtue of foreclosing the lien of their mortgage or taking a deed in lieu thereof. The lien shall secure the amount of delinquency stated therein and all unpaid assessments thereafter until satisfied of record. No Owner may waive or otherwise escape liability for the Assessments provided for herein by the non-use of the Common Area or abandonment of his portion of the Property. A suit to recover a money judgment for unpaid Assessments hereunder shall be maintainable without foreclosing or waiving the lien accruing for the same.

If the Assessment is not paid within fifteen (15) days after the delinquency date, the Assessment shall bear interest from the date of delinquency at the maximum rate allowed by law, and the Association may bring an action at law against the Owner personally obligated to pay the same or foreclose the lien against the Owner's property, and there shall be added to the amount of such Assessment the costs of researching, preparing and filing the complaint in such action. In the event a judgment is obtained, such judgment shall include interest on the Assessment as above-provided and a reasonable attorneys' fee to be fixed by the court together with the costs of the action.

If the Association brings an action to foreclose the lien for sums assessed pursuant to this Declaration, then in any such foreclosure, the Owner shall be required to pay all costs and expenses of foreclosure, including reasonable attorneys' fees. All such costs and expenses shall be secured by the lien being foreclosed. The Owner shall also be required to pay to the Association any Assessments against the Owner's portion of the which shall become due during the period of foreclosure, and the same shall be secured by the lien foreclosed and accounted for as of the date the Owner's title is divested by foreclosure. The Association shall have the right and power to bid at the foreclosure or other legal sale to acquire the Property foreclosed, and thereafter to hold, convey, lease, rent, encumber, use and otherwise deal with the same as the Owner thereof. In the event the foreclosure sale results in a deficiency, the Court ordering the same may, in its discretion, enter a personal judgment against the Owner thereof for such deficiency, in the same manner as is provided for foreclosure of Mortgages in the State of Florida.

All other lienors acquiring liens on any of the Property after the recordation of this Declaration in the Public Records of Lake County, Florida, shall be deemed to consent that such liens shall be inferior to liens for Assessments, as provided herein, whether or not such consent is specifically set forth in the instruments creating such liens. The recordation of this Declaration in the Public Records of Lake County, Florida, shall constitute constructive notice to all subsequent purchasers and creditors, or either, of the existence of the lien hereby created in favor of the Association and the priority hereof.

Section 10. Subordination of the Lien to the Mortgages; Mortgagees' Rights. The lien of the Assessments provided for herein is unequivocally subordinate to the lien of any first mortgage to an Institutional First Lender ("Institutional First Mortgagee") now or hereafter placed upon all or any portion of the Property, provided, however, that such subordination shall apply only to the Assessments which have become due and payable prior to a sale or transfer of such portion of the Property pursuant to a decree of foreclosure, or any other proceeding in lieu of foreclosure, including a sale or transfer of such portion of the Property pursuant to a deed in lieu of foreclosure. Such sale or transfer shall not relieve such portion of the Property from liability for any Assessments thereafter coming due, nor from the lien of any such subsequent Assessment. An Institutional First Mortgagee, upon request, shall be entitled to written notification from the Association of any default of an Owner of any obligation hereunder which is not cured within sixty (60) days. An Institutional First Mortgagee may pay taxes or other charges which are in default and which may or have become a charge against any Common Property and may pay overdue premiums or hazard insurance policies or secure new hazard insurance coverage on the lapse of a policy for such Common Property and mortgagees making such payments shall be owed immediate reimbursement therefor from the Association.

Section 11. Exempt Property. The following property subject to this Declaration shall be exempted from the Assessments, charges and/or liens created herein: (a) all properties to the extent of any easement or other interest therein dedicated and accepted by the local public authority and devoted to public use; (b) all

Common Property and any improvements thereon; and (c) any Roadways not otherwise included in the Common Property.

Section 12. Collection of Assessments. Assessments shall be collected by the Association.

Section 13. Costs of Collection. The Association shall be entitled to its costs of collection and attorneys' fees from any Owner against whom an Assessment must be enforced.

ARTICLE VIII

RESTRICTIONS, COVENANTS AND CONDITIONS

Section 1. Purpose of Lot. No Lot unless specifically shown to the contrary on the Plat shall be used for anything other than residential purposes, except for model office and residential dwelling units which may be maintained by the Developer on the Lots for purposes of the sale of residential dwellings within the Property. Nothing herein shall be deemed to prevent an Owner from leasing a Residential Unit. Except as otherwise provided herein, no building shall be erected, altered, placed or permitted to remain on any Lot other than one detached single-family dwelling except in the multi-family area.

Section 2. Subdivision. No Lot shall be subdivided or split by any means whatsoever into any greater number of residential plots nor into any residential plot or plots of smaller size. Nothing herein contained shall be construed to prohibit the creation of easements or similar restrictions required by applicable governmental regulations. Notwithstanding the foregoing, any areas shown on the Plat as available for future development, subsequent phases or the like can be subsequently subdivided or split.

Section 3. Occupancy Approval. No building or structure upon the Property shall be occupied until the same is approved for occupancy by such governmental agency which is responsible for regulation of building construction and until it complies with the terms and provisions of these covenants.

Section 4. Other Structures. No garage or structure other than a Developer's temporary structure shall be erected on any Lot prior to the construction of a dwelling. If a garage or accessory building is built either simultaneously with or subsequent to the construction of the Residential Unit, the garage or accessory building shall be of the same kind of material as the construction of the dwelling and shall conform architecturally with the dwelling. The DRB must approve construction plans for the garage or any accessory building before it can be built.

Section 5. Pets. No animals, livestock or poultry of any kind shall be raised, bred or kept on any Lot, except that dogs, cats or other household pets may be kept, provided that they are not kept, bred or maintained for any commercial purposes, and only if such pets do not cause a disturbance or a nuisance on the Property. However, no more than two (2) household pets shall be permitted per Lot.

All Owners at all times shall comply with all rules, regulations, ordinances, statutes, and laws adopted, promulgated, or enforced by any public agency having jurisdiction of the Property, and relating to animals.

The Owners of record of any lot in which the above household pets become an annoyance or nuisance to the Neighborhood or adjacent or nearby homes, shall take the necessary steps to negate such annoyance or nuisance immediately. In the event any dispute shall arise in reducing or negating said annoyance or nuisance, the Board shall be empowered upon written petition of one or more of the affected Owners to make final decisions or arbitrations on the matter.

Section 6. Signs. Except as may be required by legal proceedings, no sign, advertisement or notice of any type or nature whatsoever may be displayed or erected upon any Lot, yard, or other Common Area within the Property, or from any window or tree, unless express prior written approval of the size, shape, content and location has been obtained from the DRB, which approval may be withheld in their discretion. If after demand and reasonable notice to Owner, such Owner has not removed an unapproved sign, the Association may, through a representative, enter the Owner's premises and remove such sign without liability therefor. Owner hereby grants a license to the Association for such purpose. Notwithstanding the foregoing, the Developer shall be permitted to post and display advertising signs on the Property it owns and the Board of Directors may erect reasonable and appropriate signs on any portion of the Common Area.

Section 7. Garbage Disposal. No Lot shall be used as a dumping ground for rubbish. No person shall be allowed to dump any refuse, grey water, chemicals, pesticides, or like substances on a Lot. All garbage or trash containers, oil tanks, bottle gas tanks, soft water tanks and similar structures or installations must be placed and maintained in accordance with Association Rules and Regulations and Standards adopted by the DRB, or walled-in or screened with fencing or shrubbery so as not to be visible from the street or objectionable to adjacent residences. Lightweight containers weighing not more than twenty-five (25) pounds are permitted for trash, garbage, rubbish, debris, waste material or other refuse. Said containers must be tied or closed at all times and except for placement at streetside as described below, kept from view by the public or residents within the vicinity. Said containers shall be placed at streetside for removal of refuse prior to the evening before the announced pick-up time. Said containers must be returned to the utility yard or enclosure within eight (8) hours after the announced pick-up time.

Section 8. Hedges/Plantings. No hedge or mass planting of any type exceeding three (3) feet above the finished graded surface of the ground upon which it is located shall be constructed, planted, placed or maintained between the street and front setback line of any Lot without the Association's approval. If there is no setback line, then not within twenty (20) feet of the front lot line.

Section 9. Maintenance of Lots. All Residential Units, structures, buildings, walls, driveways, and fences placed or maintained on the Property or any portion thereof shall at all times be maintained in good condition and repair. Each

Lot, whether occupied or unoccupied, shall be maintained reasonably clean and free from refuse, debris, unsightly growth and fire hazard by the Association. Specifically:

a) Grass, hedges, shrubs, vines and mass plantings of any type on each Lot shall be kept trimmed and shall at regular intervals be mowed, trimmed and cut so as to maintain the same in a neat and attractive manner. Trees, shrubs, vines and plants which die shall be promptly removed and replaced.

b) No weeds, vegetation, rubbish, debris, garbage, objects, waste materials, or materials of any kind whatsoever shall be placed or permitted to accumulate upon any portion of a Lot which would render unsanitary, unsightly, offensive, or detrimental to the property in the vicinity thereof or to the occupants of any such property in such vicinity.

c) The portions of the Lots visible from other Lots, the roads or from any Membership Recreational Facility, information center and Golf Course, must be kept in an orderly condition so as not to detract from the neat appearance of the Property. The Board of Directors, in its sole discretion, may determine whether or not such visible portions are orderly. The Association may have any objectionable items removed so as to restore its proper appearance, without liability therefor, and charge the Owner for any costs incurred in the process.

Section 10. Reconstruction. Except for any Membership Recreational Facility, no person shall reconstruct, damage or destroy, open, reduce, remove, alter, modify or install any thing or improvement within, over or upon any lake, canal, bank, slope or swale even though on property then own without first obtaining written approval from the Association. No construction or excavation in the proximity of any lake, canal, bank, slope or swale shall be permitted which, in the opinion of the Association, would impair the stability of the slopes in said area.

Section 11. Preservation of Trees. In connection with the development of any Lot for residential purposes, or the construction of improvements thereon, reasonable care shall be used to preserve and retain as many trees as is reasonably possible. No excavation or fill or clear cutting of trees shall be performed in violation of the law. No trees greater than 3 inches in diameter at breast height shall be cut or removed without approval of the DRB.

Each Property shall have at least 3 shade trees (not including the requirements for street trees), of which no less than 2 will be located in the front and/or along the sides of the Residential Unit. Shade tree selection shall be approved by DRB. Shade trees shall not be planted in locations that would immediately or in the future create a nuisance, materially shade a pool or block the view of an adjoining Lot. Palms may be substituted for shade trees if approval for such substitution is given by DRB.

DRB shall have the right, but not the obligation, to adopt additional restrictions concerning the height and type of trees and shrubs within the Property.

Section 12. Open Outside Storage. No stripped, unsightly, offensive, wrecked, junked or dismantled vehicles or portions thereof, no furniture or

appliances designed for normal use or operation within (as distinguished from outside of) dwellings, or any other debris or unrightly material, shall be parked, permitted, stored or located upon any Lot. No open outside storage on any Lot is permitted.

Section 13. Clotheslines. No clotheslines or other outdoor clothes-drying facilities shall be permitted except as permitted by the Design Review Criteria.

Section 14. Excavations. No excavations for stone, gravel, and dirt or earth shall be made on any portion of the Property; except for the construction of Residential Units, walls, foundations, structures and other appurtenances, plans and specifications for which excavations have been approved by the Developer.

Section 15. Water. No Owner may install a private water well on a Lot. However, the private water well on Lot 2 of Block H may continue in existence. Any sprinkler systems that connect into the water supply system must have Florida Department of Environmental Regulation approved back-flow preventers.

Section 16. Games and Play Structures. All basketball backboards or any other fixed games or play structures shall be installed, maintained or used only in the rear of a residence and shall not be installed or located in such manner as to be exposed to view from any public or private street unless expressly approved by DRB.

Section 17. Outside Installations. No exterior antennas or aerials, satellite dish or other receiver transmitting device or any similar exterior structure or apparatus may be erected or maintained except pursuant to standards adopted by the DRB. No ham radios or radio transmission equipment shall be operated or permitted to be operated in or on the Property. Solar hot water heating equipment and piping may be installed, but only in accordance with the Design Review Criteria.

Section 18. Storage of Construction Materials. No lumber, brick, stone, cinder block, concrete or any other building materials, scaffolding, mechanical devices or any other thing used for building purposes shall be stored on any Lot, or on the Property, except for purposes of construction on such Lot, and they shall not be stored for longer than that length of time reasonably necessary for the construction in which same is to be used, and shall be screened from view as provided in the Design Review Criteria. The provisions of this Section shall not apply to Developer or his affiliate entities.

Section 19. Rules and Regulations. No Owner shall violate the reasonable rules and regulations for the use of the Lots and the Common Area, as the same are from time to time adopted by the Association. The prohibitions and restrictions contained in this Article shall be self-executing without implementation by Rules and Regulations of the Association; but the foregoing shall not be construed as an implied prohibition against the Association's extending the scope of such prohibitions and restrictions by from time to time adopting Rules and Regulations consistent with this Declaration.

Section 20. Park. No overnight parking will be allowed including, but not limited to, the parking of any recreational vehicles at that part of the Common Area designated as a Park on the Plat.

Section 21. Motor Vehicles, Trailers, Campers, Etc. Each Owner shall provide for parking of at least two automobiles off streets and roads on its Lot prior to the occupancy of the Owner's Lot. Subject to the terms of this Section, there shall be no outside storage or parking on a Lot or within any portion of the Common Area (other than areas provided therefor within the Common Area, if any) of any automobile, van, boat or other water craft, mobile home, trailers (either with or without wheels), motor home, tractor, trucks in excess of 3/4 ton, commercial vehicles of any type, camper, motorized go-cart, all-terrain vehicles (ATVS) or any other related forms of transportation devices. The above forms of transportation shall only be parked or stored within a fully-enclosed garage.

No Owners or other occupants of any portion of the Property shall repair or restore any vehicle of any kind upon or within the Property or within any portion of the Common Area, except for emergency repairs and then only to the extent necessary to enable the movement thereof to a proper repair facility. Vehicles shall be parked only within Lots on paved surfaces or designated areas and shall not block sidewalk or bike paths; parking by Owners within street rights-of-way is prohibited and the Association is authorized to tow vehicles parked in violation hereof and charge the expense therefor against the Owner in violation. Overnight parking in street rights-of-way by non-Owners shall be prohibited. The Board of Directors may make reasonable rules concerning the use of mopeds and motorcycles on the Property.

Section 22. Delivery and Construction Hours. No construction activities, other than work to be performed on the inside of a Residential Unit which is enclosed, and no delivery of construction materials shall be permitted between the hours of 7 p.m. and 7 a.m. of the following day. All construction debris shall be removed from the Subdivision during the period of construction every seven days and the utmost care shall be exercised during construction to insure safe working conditions.

Section 23. Mailboxes. Builders or Owners shall provide, install and maintain all mailboxes and standards, brackets and name signs for such boxes at the Owner's expense in such location and of such size, color and design as approved by the DRB.

Section 24. Lawns and Landscaping. The design and maintenance of lawns and landscaping shall be governed by the DRB. All lawns and the approved landscaping in front of each Lot shall be extended to the street pavement (including each side of any intervening sidewalk) and shall thereafter be maintained in good condition by the Owner. No gravel, blacktop or paved parking strips shall be installed or maintained by any Owner adjacent to and along the street.

Section 25. Protected Areas. Owners of Lots adjacent to Protected Areas are prohibited from any act which might result in a violation of Article X hereof.

All Owners are specifically prohibited from disturbing any aquatic vegetation in any Lake or canal.

Section 26. Sale and Leasing. No Owner shall lease less than the entire Lot or lease the Lot for a period of less than three (3) months or more than twice in any calendar year.

Section 27. Boat Docks. Owners must obtain permission from DRB to construct any dock, davit, ramp, outbuilding or any structure designed for the use of a boat or watercraft within a Lot in or on a Lake or canal. If approval is obtained, then Owner must construct such dock or structure in accordance with the Design Review Criteria.

Section 28. Fences. No fences or walls shall be erected without approval by the DRB. No chainlike, barbed wire or redwood fences will be allowed. Fences shall be of the same material as the exterior of the Residential Unit. No fences shall be allowed in the front of a Residential Unit.

Section 29. Swimming Pools. Swimming pools may be constructed on any Lot in the rear yard subject to Lake County setback requirements, and provided that access to them from outside the Lot is controlled from all directions by fencing and the residential structure. If pools are protected by screens, such screens and their structures shall be approved by the Developer. No above ground pools shall be allowed. Pools constructed on corner Lots must be constructed in the rear yard and shall not be visible from the street. All swimming pools constructed on any Lot shall be subject to the restrictions and conditions of the Design Review Criteria.

Section 30. Limitations. Nothing shall be erected, constructed, planted or otherwise placed on the Property or on a Lot in such a position (subsequent to the initial construction of improvements on the Property by Developer) so as to create a hazard upon or block the vision of motorists upon any of the streets or roads or at street intersections. No improvement or modification or alteration of an improvement shall interfere with those easements or other rights which are set forth in this Declaration.

Section 31. Building Restrictions. All building construction on the Property shall comply with the provisions of the Design Review Criteria. No improvement or modification shall interfere with those easements or other rights set forth in this Declaration. Once a Residential Unit has been constructed and is completed, Owner must obtain approval from DRB to make any subsequent changes to the interior or exterior of the Residential Unit, except for interior carpetting, walcovering and the like.

Section 32. Service Yards. All garbage receptacles, fuel tanks, gas meters, air conditioning and heating and pool equipment and materials, supplies and other equipment which are placed or stored outside, must be placed or stored in such a

way to conceal them from view from roads and adjacent properties. No window air conditioning units shall be permitted in any Residential Unit. Any such visual barrier shall be at least forty inches (40") high and may consist of either walls, fencing or opaque landscaping screen. Landscaping and planting shall be approved by the DRB in accordance with the Design Review Criteria. No solar heaters shall be allowed where visible from any street.

Section 33. Nuisance, Unlawful or Offensive Use. No immoral, improper, noxious, offensive or unlawful use shall be made of the Property, nor shall anything be done thereon which may be or become an annoyance or nuisance to a Neighborhood, or to any neighborhood in the vicinity thereof, or to its occupants, or to the Common Area. All applicable laws, zoning ordinances, orders, rules, regulations or requirements of any governmental agency having jurisdiction thereof, relating to any portion of the Property, shall be complied with, by and at the sole expense of the Owner or the Association, whichever shall have the obligation to maintain or repair such portion of the Property. No waste will be committed to the Common Area.

Section 34. Insurance. Nothing shall be done or kept on the Property or in the Common Area which will increase the rate of insurance for the Property or any other neighborhood. No Owner shall permit anything to be done or kept in or on his Lot or on the Common Area which will result in the cancellation of insurance on the Common Area or contents thereof, or any other neighborhood, or the contents thereof, or which would be in violation of any law.

Section 35. Outside Lighting. Except as may be installed initially by Developer, no spotlights, floodlights or similar high intensity lighting shall be placed or utilized upon any Lot which in any way will allow light to be reflected on any other Lot or the improvements thereon or upon any Common Areas without the written authorization of the Board of Directors. Other types of low intensity lighting which do not disturb the Owners or other occupants of the Property shall be allowed.

Section 36. Temporary Structures. No structure of a temporary character, trailer, tent, shack, barn, shed or other outbuilding shall be permitted at any time, other than:

(a) Cabanas appurtenant to a swimming pool, detached garages and gazebos as approved by the DRB;

(b) Temporary structures during the period of actual construction as approved by the DRB;

(c) Tents or other temporary structures for use during social functions;
and

(d) Temporary Structures used by a Developer in connection with construction work.

Section 37. Fuel Storage Tanks. No fuel or gas storage tanks shall be permitted; provided, an Owner may keep and maintain a small gas tank for gas barbecues, fireplaces and hot tubs with the approval of the DRB.

Section 38. Garages. All Residential Units shall include a garage adequate to house two (2), but not more than four (4) large size American automobiles and shall include adequate space for storage. The minimum space allotments for garages shall be as follows:

A. Floor space allocation for each automobile shall be not less than eleven (11) feet in width and twenty-two (22) feet in length.

B. Floor space allocation for storage shall not be less than one hundred (100) square feet for any garage.

C. No garage shall be less than five hundred eighty-four (584) square feet of total floor space.

All garages shall include a door (which shall be a minimum width of eight (8) feet for each automobile) operated by an automatic door opener, and a service door. Garage doors shall be constructed of a material that is similar in appearance to the exterior materials of the Residential Unit, and the color of the garage door shall be compatible with the color of the other exterior finishes of the Residential Unit. Garages doors, automatic door openers and service doors shall be maintained in a useful working condition and shall be kept closed except when automobiles are entering or leaving the garage. No garage may be converted to an additional room or an apartment. The garage door must at all times be operable. No carports will be permitted.

Section 39. Soliciting. No soliciting will be allowed at any time within the Property.

Section 40. Provisions Inoperative as to Initial Construction. Nothing contained in the Declaration shall be interpreted, construed or applied to prevent the Developer, its assignees, or its or their contractors, subcontractors, agents and employees, from doing or performing on all or any part of the Property owned or controlled by Developer or its transferees, whatever they determine to be reasonably necessary or convenient to complete work on the Property, including:

(a) Erecting, constructing and maintaining such structures as may be reasonably necessary or convenient for the conduct of Developer's business or completing the work, establishing the Property as a residential community, and disposing of the same by individual lots by sale, lease or otherwise; or

(b) Conducting thereon its or their business of completing the work, establishing the Property as a residential community, and disposing of the same by individual Lots by sale, lease or otherwise; or

(c) Maintaining such sign or signs as may be necessary or convenient in connection with the sale, lease or other transfer of the Property in Lots.

Developer hereby reserves temporary easements over, across and through the Common Areas for all uses and activities necessary or convenient for completing the work. Such easements shall continue so long as Developer prosecutes the work with due diligence and until Developer no longer offers any Lot within the Property for sale or lease in the ordinary course of Developer's business.

Section 41. Ownership Rights Limited to Those Enumerated. No transfer of title to any Lot shall pass to the Owner thereof any rights in and to the Common Area except as are expressly enumerated in this Declaration; and no provision in any Deed or other instrument of conveyance of any interest in any Lot shall be construed as passing any right, title, and interest in and to the Common Area except as expressly provided in this Declaration. The conveyance of the Common Area by Developer to the Association shall vest in the Association exclusively all riparian rights in and to any streams, pond, lake, or other body of water situated in whole or in part upon the Common Area, notwithstanding the fact that any Lot is shown or described as abutting the same. Such conveyance additionally shall vest in the Association the underlying fees simple title or right of reverter, as the case may be, to any street, utility easement, or other area dedicated to public use and situated upon the Common Area, notwithstanding the fact that any Lot is shown or described as abutting the same. It is Developer's express intent that the fact that any Lot is shown or described as bounded by an artificial or natural monument on the Common Area shall not pass to the Owner of such Lot any rights therein, except as expressly granted by this Declaration, but that such monument shall be a part of the Common Area and all rights therein shall inure to the benefit of the Association.

Section 42. Access. Owners shall allow the Board of Directors or the agents and employees of the Association to enter any Neighborhood for the purpose of maintenance, inspection, repair, replacement of the improvements within the Neighborhood, or in case of emergency for any purpose, or to determine compliance with this Declaration.

Section 43. Developer's Sales and Construction Activities. Notwithstanding any provisions or restrictions contained in this Declaration to the contrary, it shall be expressly permissible for Developer and its agents, employees, successors and assigns to maintain and carry on such facilities and activities as may be reasonably required, convenient or incidental to the completion, improvement and sale or the developing of the Property, including, without limitation, the installation and operation of sales and construction offices, signs and model dwellings. The location of any construction offices by Developer or Builders selected by Developer shall be subject to Developer's control. The right to maintain and carry on such facilities and activities shall include specifically the right to use Residential Units as model residences, and to use any Residential Unit as an office for the sale of Residential Units on the Property and for related activities. The Developer's right of use, as described hereinabove, shall continue even after conveyance of all of the Common Property to the Association.

Section 44. Damage or Destruction of Residential Unit. Any Residential Unit damaged by fire or act of nature shall be repaired within seven months of such occurrence.

ARTICLE IX

DESIGN CRITERIA AND REVIEW

Section 1. Purpose. To preserve the natural beauty, to protect sensitive portions and to assure that construction of improvements upon the Property shall be in harmony with the natural aesthetics of the site, the Property is hereby made subject to the following restrictive covenants in this Article IX and every Owner agrees to be bound and comply with the provisions contained in this Article.

Section 2. Design Review Board. There is hereby created a Design Review Board (the "DRB") whose duties, powers and responsibilities shall be as hereinafter set forth:

A. The Board of Directors. The Board of Directors of the Association shall establish the DRB which, initially shall be constituted of not less than three (3) persons. Within three (3) years of Turnover as provided in Article III and Article XIII hereof, the then-existing members of the DRB who were appointed while the Developer had control of the Association shall resign and the Board of Directors of the Association shall appoint new DRB members. At such time every DRB member must be a Residential Unit Owner and shall be appointed for a term of one (1) year and may be removed by the Board of Directors at any time without notice. The DRB shall meet at least monthly at such time and place as may be designated by the chairman who shall be elected by the DRB from among its appointed members. The DRB may have as many as five (5) members and three (3) members shall constitute a quorum for the transaction of business. The DRB is authorized to retain the services of consulting architects, urban designers, engineers, inspectors, contractors and attorneys to advise and assist the DRB in performing its functions.

B. Construction Subject to Design Review. No construction, modification, alteration or other improvement of any nature whatsoever, except interior alterations not affecting the external structure or appearance, shall be undertaken on any Residential Unit or Lot unless and until the plans of such construction or alteration shall have been approved in writing by the DRB. Modifications subject to DRB approval specifically include, but are not limited to the following: painting or other alteration of a dwelling (including doors, windows and roof); installation of solar panels or other energy-generating devices; construction of fountains, swimming pools, whirlpools, or other pools; construction of privacy walls or other fences; addition of awnings, shutters, gates, flower boxes, shelves, statues or other outdoor ornamentation; installation of patterned or brightly colored internal window treatment; any alteration of the landscaping or topography of the parcel, including without limitation the cutting or removal of trees in excess of three inches (3") in diameter at breast height; planting or removal of plants; the

creation of any pond or swale or similar features of the landscape. This Article shall not apply to the Property while it is being developed by the Developer in accordance with an approved Plat.

C. Design Review Procedures.

1. The Developer has established Design Review Criteria for all construction, other improvements and landscaping to which this Article applies and uniform procedures for the review of applications submitted to it. These criteria, and procedures shall be published in the Harbor Hills Design Review Criteria ("Design Review Criteria"). These standards may be modified from time to time, provided such modifications are not inconsistent with this Declaration, Lake County ordinances or other instruments of record among the public records of Lake County, Florida.

2. The plans to be submitted to the DRB for approval for any dwelling or other improvement shall conform to the Design Review Criteria and shall include;

- (i) three reproducible copies of the construction and site plans and specifications, including all proposed landscaping;
- (ii) an elevation or rendering of all proposed improvements;
- (iii) a survey showing the following:
 - (A) any areas within sixty feet (60') of any Protected Area;
 - (B) the locations of all trees in excess of three inches (3") in diameter at breast height; and
 - (C) such other information or samples as the DRB may reasonably require.

One copy of the plans shall be retained in the records of the Association and one shall be returned to the Owner marked "approved" or "disapproved." The third copy shall be used by the DRB.

D. The DRB shall have the right to refuse to approve any plans and specifications which are not suitable or desirable, in its sole discretion, for aesthetic or any other reasons. In approving or disapproving such plans and applications, the DRB shall consider the suitability of the proposed building, improvements, structure or landscaping and materials of which the same are to be built, the site upon which it is proposed to be erected, energy conservation features, the harmony thereof with the surrounding area and the effect thereof on adjacent or neighboring property, in accordance with the provisions of this Declaration and the Design Review Criteria. All decisions of the DRB shall be provided to the Board of Directors, and evidence thereof may, but need not, be made by a certificate in recordable form, executed under seal by the President or any Vice President of the Association. Any party aggrieved by a decision of the DRB shall have the right to make a written request to the Board of Directors within thirty (30) days of such decision, for a review thereof. The determination of the Board upon reviewing any

such decision shall in all events be dispositive. The Design Review Board in accepting or reviewing any plans shall not have or undertake any responsibility or liability for the quality or safety of design or construction and shall only concern itself with those matters set forth in this Article IX. In no event shall the DRB be liable for any design or construction defect of any approved plans. The DRB is not responsible for any structural design or form of approved plans.

E. If any structure, paving, landscaping or other improvement requiring approval pursuant to this Article IX is changed, modified or altered without prior approval of the DRB of such change, modification or alteration and the plans and specifications therefore, if any, then the Owner shall upon demand cause the improvement or structure to be dismantled, removed and restored to comply with the plans and specifications originally approved by the DRB, and shall bear all costs and expenses of such restoration, including costs and expenses of such restoration, including costs and reasonable attorneys' fees of the DRB.

F. Unless specifically excepted by the DRB, all improvements for which approval of the DRB is required under this Declaration shall be completed within a reasonable time from the date of commencement of said improvements or within the time set by the DRB in the event that the approval is so conditioned.

G. The DRB shall in all cases have the right to determine and designate building set back lines necessary to conform to the general plan of the land where those lines are not set in the graphics of the Design Review Criteria, in order to preserve the integrity of the Property and the Plat. In this respect, the DRB's judgment and determination shall be final and binding.

H. In the event the DRB shall fail to approve, disapprove or request additional information regarding the plans and specifications submitted in final and complete form within forty-five (45) days after written request for approval or disapproval together with all necessary supporting plans, specifications or information is delivered to the DRB by the Owner or the Owner's agent or attorney, then such approval of the DRB shall not be required; provided, however, that no building or other structure shall be erected or shall be allowed to remain which violates any of the covenants, conditions or restrictions contained in this Declaration, or which violates any zoning or building ordinance or regulation.

I. There is specifically reserved unto the DRB, the right of entry and inspection upon any Residential Unit, Residential Property or Commercial Property for the purpose of determination by the DRB whether there exists any construction of any improvement which violates the terms of any approval by the DRB or the terms of this Declaration or of any other covenants, conditions and restrictions to which its deed or other instrument of conveyance makes reference. The DRB is specifically empowered to enforce the provisions of this Declaration by any legal or equitable remedy, and in the event it becomes necessary to resort to litigation to determine the propriety of any constructed improvement, or to remove any unapproved improvements, the prevailing party shall be entitled to recovery of all court costs, expenses and reasonable attorneys' fees in connection therewith. The Association shall indemnify and hold harmless the DRB from all costs, expenses

and liabilities including attorneys' fees incurred by virtue of any member of the DRB's service as a member of the DRB.

J. the DRB may but shall not be obligated to delegate any or all of its powers hereunder to a Neighborhood Association that enacts and enforces architectural control standards within such Neighborhood as stringent as set forth herein and in the Design Review Criteria.

K. The DRB may adopt such further rules and regulations as it deems necessary to carry out its functions and purposes hereunder provided all such rules and regulations shall be filed with and made a part of the Association's minutes.

L. The DRB may impose reasonable fees and charges to enable it to carry out its functions.

ARTICLE X

PROTECTED AREAS

Section 1. Declaration of Restrictive Covenants. The Protected Areas are divided into two types of areas - Conservation Areas and Recreational Areas. Each type is defined in this Article X and limited to certain uses. Developer hereby declares that the Protected Areas shall be held, conveyed, leased, mortgaged and otherwise dealt subject to the covenants, conditions and restrictions set forth in this Section 1 of this Article.

A. Conservation Area. Conservation Areas are the areas shown on the Plat as Conservation Easement or N.R.A. and will be preserved and protected in their natural state, although some intrusions will be allowed as expressly set forth in this paragraph.

1. Within these areas, no person shall:
 - (a) Construct buildings or structures associated with dwelling units.
 - (b) Remove plants or animals from these areas or plant plants or release animals into these areas except with permission of the Board of Directors of the Association.
 - (c) Remove water from the wetlands, lakes or surficial aquifer without permission of the Board and, in no event, in amounts that would alter the essential character of these areas.
 - (d) Use herbicides, pesticides or fertilizers.
 - (e) Undertake any activity which would disrupt or harm the plants, animals and natural ecosystems in these areas.
 - (f) Undertake other activities, except as expressly allowed below.

2. Within these areas, the following minimal activities are allowed:
 - (a) Encroachment from drainage systems, or similar activities which will not impact the continued viability of these areas.
 - (b) Movement through these areas in non-organized public recreation activities.
 - (c) Planting of native species to enhance the natural systems or wildlife value.
 - (d) Use of these areas in a sensitive fashion as a living laboratory for environmental education and for monitoring and testing to protect their natural attributes.
 - (e) A bicycle path within certain portions of the Conservation Areas.
 - (f) Those additional activities expressly set forth in 3. below.

B. Recreational Areas. Recreational Areas are those areas as shown on the Plat as Golf Course, Park or subsequently as Marina, if built, or Recreational Areas.

1. Within these areas, no person other than an Owner of a Membership Recreational Facility, and then only on property he owns, shall:
 - (a) Construct buildings or structures associated with dwelling units.
 - (b) Remove plants or animals from these areas or plant plants or release animals into these areas except with permission of the Board of Directors of the Association.
 - (c) Remove water from the wetlands, Lakes or surficial aquifer without permission of the Board and, in no event in amounts that would alter the essential character of these areas.
 - (d) Place any debris in any Lake.
 - (e) Undertake any activity which is incompatible with the recreational and open space purpose for which these areas are set aside.
 - (g) Construct docks without DRB approval.

2. The Membership Recreational Facilities shall be available for use only in accordance with the membership and other requirements set forth in Article III, Section 5 of this Declaration.

ARTICLE XIENFORCEMENT OF RULES AND REGULATIONS

Section 1. Compliance by Owners. Every Owner shall comply with the restrictions and covenants set forth herein and the Rules and Regulations. All violations shall be reported immediately to a member of the Board of Directors. Disagreements concerning violations, including, without limitation, disagreements regarding the proper interpretation and effect of the Declaration, and Rules and Regulations shall be presented to and determined by the Board of Directors, whose interpretation and/or whose remedial action shall control. In the event that any person, firm or entity subject to the Declaration and Rules and Regulations fails to abide by them, as they are interpreted by the Board of Directors, that person may be fined by the Association for each such failure to comply or other violation of them.

Section 2. Enforcement. Failure of the Owner to comply with such restrictions, covenants or Rules and Regulations shall be grounds for action which may include, without limitation, an action to recover sums due for damages, injunctive relief, or any combination thereof, including costs and attorneys' fees incurred in bringing such actions, and if necessary, costs and attorneys' fees for appellate review. Enforcement of these covenants and restrictions and the Rules and Regulations shall be by any proceeding at law or in equity against any person or persons violating or attempting to violate any covenant or restriction, either to restrain violation or to recover damages, and against the land to enforce any lien created by these covenants; and failure by the Association or any Owner to enforce any covenant or restriction herein contained shall in no event be deemed a waiver of the right to do so thereafter.

The Association shall have the right to suspend voting rights and use of Common Property and any other area the maintenance for which is the responsibility of the Association. In addition to the enforcement power set forth above, the Association through its Board of Directors may take emergency action to enforce its Rules and Regulations where such action is necessary to protect the health and welfare of the people in a Neighborhood or elsewhere in the Property. The Association, through action of its Board of Directors, may find that there exists an emergency relating to the appearance or condition of any portion of the Property and issue a notice requiring the affected persons to attend a hearing on short notice (but no shorter than 48 hours) concerning the condition, unless it shall be remedied sooner than that time. If such remedy shall not have occurred at the time of a hearing then the Board may take such enforcement action as it deems necessary to abate or remedy the condition including the right to enter upon the land on which such violation or breach exists and summarily to abate and remove, at the expense of the Owner of said land, any construction or other violation that may be or exist thereon contrary to the intent and provisions hereof; and the Developer, its successors and assigns, and/or the Association and its authorized agents shall not thereby become liable in any manner for trespass, abatement or removal.

Section 3. Fines. In addition to all other remedies, in the sole discretion of the Board of Directors, a fine or fines may be imposed upon an Owner for failure of

an Owner, his family guests, invitees, tenants or employees to comply with any covenant, restriction, Rule or Regulation, contained herein or promulgated pursuant to this Declaration provided the following procedures are adhered to:

A. Notice. The Association shall notify the Owner of the infraction or infractions. Included in the notice shall be the date and time of the next Board of Directors meeting at which time the Owner shall present reasons why penalty(ies) should not be imposed.

B. Hearing. The noncompliance shall be presented to the Board of Directors after which the Board shall hear reasons why penalties should not be imposed. A written decision of the Board shall be submitted to the Owner within thirty (30) days after the Board's meeting.

C. Appeal. Any person aggrieved by the decision of the Board of Directors as to a noncompliance may, upon written request to the Board filed within seven (7) days of the Board's decision, file an appeal. An appeals committee will be appointed by the Board within seven (7) days of the request and shall consist of three (3) members of the Association. The appeals committee will meet and file a written determination of the matter and serve copies on both the Board and the aggrieved person. In no case shall the appeals committee's findings be binding on either party; however, the Board may elect to review its decision in light of the findings of the appeals committee.

D. Penalties. The Board of Directors may impose special Assessments against the property owned by the Owner as follows:

1. First noncompliance or violation: a fine not in excess of One Hundred Dollars (\$100.00).

2. Second noncompliance or violation: a fine not in excess of Five Hundred Dollars (\$500.00).

3. Third and subsequent noncompliance, or violation or violations that are of a continuing nature: a fine not in excess of One Thousand Dollars (\$1,000.00). Each day of non-compliance can be considered a separate violation in the discretion of the Board.

E. Payment of Penalties. Fines shall be paid not later than thirty (30) days after notice of the imposition or Assessments of the penalties. Any fines not so paid shall bear interest at the maximum rate allowed by law.

F. Collection of Fines. Fines shall be treated as an Assessment otherwise due to the Association.

G. Application of Penalties. All monies received from fines shall be allocated as directed by the Board of Directors.

H. Nonexclusive Remedy. These fines shall not be construed to be exclusive, and shall exist in addition to all other rights and remedies to which the Association or the Neighborhood Associations may be otherwise legally entitled;

however, any penalty paid by the offending Owner shall be deducted from or offset against any damages that the Association or any Neighborhood Associations may otherwise be entitled to recover by law for such Owner.

ARTICLE XII

TURNOVER

Section 1. Time of Turnover. The Turnover of the Association by the Developer shall occur at the time determined in accordance with the provisions in Article III, Section 2 hereof.

Section 2. Procedure of Calling Turnover Meeting. No more than forty-five (45) days and no less than thirty (30) days prior to the Turnover Meeting, the Association shall notify in writing all Members of the date of the Turnover Meeting and that the purpose of the meeting is the election of a new Board of Directors.

Section 3. Procedure for Meeting. The procedures for the election and Turnover Meeting shall be conducted in accordance with the most recent revision of Robert's Rules of Order.

Section 4. Developer's Rights. For as long as the Developer shall own any of the Property, it shall have the right to appoint one (1) member of the Board.

ARTICLE XIII

CABLE TELEVISION SERVICES

Section 1. Developer's Rights. The Developer and/or the Association shall have the right to enter into contracts for the provision of cable television ("CATV") service upon such terms as the Developer and/or the Association shall deem, in its sole discretion, to be in the best interests of the Association and all Owners within the Property. The agreement may provide that basic CATV services shall be mandatory for all Owners within the Property.

The contract for CATV services may additionally provide as follows:

A. Every Residential Unit constructed within the Property shall be subject to a charge for basic CATV services and/or security services, if applicable, to be collected directly from each Owner by the Contractual Designee (as that term is defined in Section 1 B of this Article XIII) providing such services.

B. The term "Contractual Designee" or "Contractual Designees" shall mean the company or companies with which the Developer and/or the Association has contracted for the furnishing of such CATV.

C. Lot Owners are excused from the payment of fees until such time as any Residential Unit built by them for resale or rental shall be first closed or rented.

Any Institutional First Lender becoming an Owner by reason of foreclosure of its mortgage or by accepting a deed in lieu thereof shall be excused from the payment of fees while it is such Owner and has not placed any other person in possession of such Residential Unit.

D. Every Owner of a Residential Unit within the Property hereby agrees that the Association or a Neighborhood Association may contact for such services on a bulk rate basis and pay such bulk rate fee directly to the Contractual Designee and shall include that amount in the Assessments to be paid by Owners with all the lien rights associated therewith.

E. Where an Institutional First Lender or other Owner of a Residential Unit obtains title to the Residential Unit as a result of foreclosure of an institutional mortgage or acceptance of a deed in lieu of foreclosure, such acquirer of title, its successors and assigns, shall not be liable for the payment of the aforementioned charges pertaining to such Residential Unit which become due prior to acquisition of title by the Institutional First Lender.

F. The Contractual Designee may impose such additional charges for optional CATV or security services at applicable rates for services as approved by local governmental agency having jurisdiction over the franchising of such services or if none, such rates as are usual in the area of the Property. Such services shall not be mandatory, but if elected by individual Owners, such Owners will be individually billed for such services by the Contractual Designee.

G. The Developer and/or the Association and the Contractual Designee may exclude non-residential tracts within the Property from the provisions of this Article XIII and may further exclude residential tracts which, in the determination of the Developer and/or the Association and the Contractual Designee, have uses for CATV inconsistent with the overall design of such services in Harbor Hills.

H. The provisions of this Article shall be effective for a period of ten (10) years from and after the date of recordation after which time they shall be extended, automatically, for successive periods of five (5) years initially and five (5) year periods thereafter.

I. Enforcement shall be by an appropriate action at law or in equity against any parties or persons violating or attempting to violate any covenants. The bringing of one action shall not constitute an election or exclude the bringing of another action. When the Association, Neighborhood Association or Contractual Designee takes action to enforce any of the provisions of this Article, whether by bringing suit or otherwise, it shall be entitled to recover, in addition to interest, costs and disbursements allowed by law, a reasonable sum for attorneys' fees.

J. In the event that any portion hereof shall be deemed invalid or unenforceable, it shall not in any way affect the remainder of any portion hereof.

Section 2. Developer's Reservations. Developer on behalf of himself or for a Contractual Designee hereby expressly reserves and retains to itself, its assigns, or a Contractual Designee title to any "Television Reception System" located or installed

by Developer or Contractual Designee now or in the future on the Property or any improvements constructed thereon. The term "Television Reception System" shall include, but not be limited to, any closed circuit system, and related ancillary services, and the equipment necessary to provide such system and services, which equipment shall specifically include but not be limited to, conduits, wires, amplifiers, towers, antennae and related apparatus and electronic equipment, both active and passive. Title to said Television Reception System shall remain in Developer, its assigns, or a Contractual Designee and such Television Reception System shall not be deemed to be a fixture or appurtenance, Common Element, or Common Property nor shall any Owner of a Residential Unit, Residential Property, Commercial Property, or Membership Recreational Facility have any right, title or interest in any part of said Television Reception System except as expressly provided to the contrary in this Article XIII.

The Developer further expressly reserves, for itself, its assigns, or a Contractual Designee a nonexclusive, perpetual right, privilege and easement in, over, under and through the Property and any improvements constructed thereon for the purpose of installing, operating, replacing, repairing, removing and maintaining the Television Reception System.

The Developer further expressly reserves, for itself, its assigns, or a Contractual Designee the exclusive right, but not the obligation, to, at any time in its sole discretion, connect the Television Reception System to such receiving source as Developer or Contractual Designee may, in its sole discretion, deem appropriate, including, without limitation, companies licensed to provide cable television services in Lake County, Florida, or companies providing private cable television service.

Notwithstanding the foregoing express reservations by the Developer, the Board of Directors of the Association, or a Neighborhood Association by a majority vote pursuant to the applicable provisions of the Bylaws, shall have the power to enter into an agreement with the person or entity providing such receiving source to obtain cable television service on a "bulk rate" basis. Pursuant to such "bulk rate" agreement, every Residential Unit, Residential Property, Commercial Property and Membership Recreation Facility within the Property subject to this Declaration shall receive the cable television service specified in such agreement. Any "bulk rate" fee or payment provided for in any such agreement which is to be paid by the Association to the provider shall be a common expense of the Association or the Neighborhood Association, and the fee or payment shall be included in the estimated operating budget for the Association or Neighborhood Association subject to all assessments rights.

Section 3. Developer's Obligation. Developer agrees that it will not construct any apparatus or facility which would obstruct, hinder, or interfere with the Television Reception System.

ARTICLE XIVOWNER'S OBLIGATIONS

Section 1. Owner's Obligation to Maintain. In addition to covenants for Assessments as provided in Article VII, each Owner or Neighborhood Association shall keep all property owned by him or designated as his responsibility by Developer, and all improvements therein or thereon, in good order and repair, including but not limited to, the seeding, watering, and mowing of all lawns, the pruning, and cutting of all trees and shrubbery and the painting (or other appropriate external care) of all buildings, houses and other improvements and external appurtenances, all in a manner and with such frequency as is consistent with good property management.

Section 2. Owner's Obligation to Repair. Each Owner shall, at his sole cost and expense, repair his residence, keeping the same in a condition comparable to the condition of such residence at the time of its initial construction, excepting only normal wear and tear.

Section 3. Owner's Obligation to Rebuild. If all or any portion of a residence is damaged or destroyed by fire or other casualty, it shall be the duty of the Owner thereof, with all due diligence, to rebuild, repair, or reconstruct each residence in a manner which will substantially restore it to its appearance and conditions immediately prior to the casualty or to immediately remove all debris from the Owners Lot and regrade and resod the Lot. Reconstruction shall be undertaken within six (6) months after the damage occurs, and shall be completed within twelve (12) months after the damage occurs, unless prevented by causes beyond the control of the Owner or Owners. If reconstruction or repair of any such building or improvement is not so recommenced within six (6) months, the Association may raze or remove the same promptly from Owner's Lot at Owner's expense as an Individual Assessment.

Section 4. Remedies. If any Owner or Neighborhood Association fails to perform the duties imposed by Sections 1, 2, or 3 of this Article, the Association shall have the right (but not the obligation), through its agents and employees, to enter upon the Residential Unit in question and to repair, maintain and restore the Residential Unit and/or Residential Property to good order and repair all without liability or responsibility for trespass or injury to property in the course of performing the acts set forth in this Article; provided, however, the Association shall follow the procedure set forth in Section (1)(N) of Article IV. The cost of such restoration shall be assessed and be a binding, personal obligation of the Owner or Neighborhood Association, as well as a lien (enforceable in the same manner as any other Assessment provided for herein) upon the Residential Unit or Parcel in question. Any such lien shall be subordinate to the lien of mortgages in the same manner set forth in Article VII, Section 10.

ARTICLE XVINSURANCE

Section 1. All insurance shall be issued by a company authorized to do business in the State of Florida. The named insured shall be the Association individually and as trustee for Owners covered by the policy, and shall include Institutional First Mortgagees who hold mortgages on the property covered by the policy whether or not the mortgagees are named. The Association is irrevocably appointed agent for each Owner and for each Institutional First Mortgagee or other lienor of a Lot and for each Owner of any other interest in the Property, to adjust all claims arising under insurance policies purchased by the Association and to execute and deliver releases upon the payment of claims.

All insurance policies purchased by the Association shall be for the benefit of the Association and the Owners and the Institutional First Mortgagees as their interest may appear, and shall provide that all proceeds covering property losses shall be paid to the Association as trustee or to such institution in Florida with trust powers as may be designated as insurance trustee by the Board. The trustee shall hold the proceeds for the benefit of the Owners and the Institutional First Mortgagees in the following share:

A. An undivided share for each owner, that share being the same as such Owner's undivided share in the Association expenses shown on Exhibit C.

B. If a mortgagee endorsement of an insurance policy has been issued to any property, the share shall be held in accordance with such mortgagee endorsement. However, no Institutional First Mortgagee may appear or participate in the determination as to whether or not any improvements shall be reconstructed or repaired, and unless provided by the terms of the mortgage, no Institutional First Mortgagee shall have any right to apply or have applied to the reduction of a mortgage debt any insurance proceeds except distribution and proceeds made to the Institutional First Mortgagee.

Section 2. The Association shall maintain the following types of insurance coverage:

A. Casualty. The Association shall maintain a master policy or policies to insure all buildings and improvements on the Common Area. This coverage shall be in such amounts so that the insured will not be co-insured except under the deductible clauses required to obtain coverages at a reasonable cost.

The coverage will EXCLUDE the following: (i) foundation and excavation costs; and (ii) any Residential Unit, Residential Property, Commercial Property or Membership Recreational Facilities and special improvements, alterations and betterments to the above. The coverage will INCLUDE the following: (i) loss or damage by fire or other hazards covered by a standard coverage endorsement; and (ii) such other risks as from time to time shall be customarily covered and buildings similarly built, located and used such as insurance covering windstorm damage, vandalism and malicious mischief; and, when appropriate and

possible the policy shall waive the insurer's right to: (i) segregation against the Association and against the Owner, individually and as a group; (ii) the pro rata clause that reserves to the insurer the right to pay only a fraction of any loss if other insurance carriers have issued coverage upon the same risk; and (iii) avoid liability for loss that is caused by an act of the Board or a member of the Board or by one or more Owner.

B. Reconstruction and Repair After Casualty. Although it is impossible to anticipate all problems which may arise from casualty, the intent is to try to assure that the overall plan of quality development of Harbor Hills is maintained by requiring damage improvements to be rebuilt and repaired and that unsightly dangerous conditions are remedied as soon as possible. Any reconstruction and repair will be substantially in accordance with the plans and specifications of such property as originally constructed or if none, then according to the plan specifications approved by the Board. If the proceeds of insurance are not sufficient to defray the estimated costs of reconstruction and repair for which the Association is responsible, or if at any time during that work, or upon completion of work, the funds available for payment of the costs are insufficient, Assessments shall be made against the Association by all Owners in sufficient amounts to provide funds for the payment of those costs.

C. Public Liability Coverage. The Association shall obtain public liability coverage insuring the Association against any and all claims and demands made by any person or persons for injury received in connection with the operation and maintenance of the Common Areas and Improvements located thereon, or for any other risk insured by such policies which the Association, in its sole discretion, determines to insure against. Each policy purchased by the Association shall have limits of not less than five million dollars covering all claims for personal injury and property damage arising out of the single occurrence provided, however, that the Board may in its sole discretion determine to set higher or lower limits for such coverage upon determining that it is in the best interest of the community to do so. The liability coverage shall include protection against liability for non-owned and hired automobiles and liability hazards related to usage. All such policies shall name the Association (and Developer until the transfer date), as their respective interest may appear, as insured parties under such policy or policies. The original of each policy shall be held by the Board.

D. Fidelity Bond Coverage. The Association shall obtain fidelity bonds covering officers, directors, employees and other persons who handle or are responsible for handling Association funds. Such funds shall be in an amount equal to one hundred percent (100%) of three months operating expenses of the Association and shall contain waivers of any defense based upon the exclusion of persons serving without compensation.

ARTICLE XVIRESERVED DEVELOPER'S RIGHTS

Until Developer has closed sales on all of the Residential Units, Residential Properties and Commercial Properties it owns, or for as long as Developer holds any interest by way of lease or mortgage in any Residential Unit, Residential Property or Commercial Property, the Developer reserves unto itself the following:

1) Neither the Owners, nor the Association, nor anything contained herein or in the Articles or Bylaws shall interfere with the construction of the improvements and sale of the Lots. The Developer, or any person or business entity designated by the Developer, may make use of any Residential Unit, Residential Property or Commercial Property or model erected upon the Property which is owned or leased by the Developer as may facilitate such completion and sale, including but not limited to maintenance of general administrative or sales offices, the showing of the property and the display of signs;

- 2) Right to appoint the members of the Board of Directors and thereby control the Association or any Neighborhood Association;
- 3) Right to amend this Declaration;
- 4) Right to grant additional easements;
- 5) Right to annex, include and subject additional property to this Declaration;
- 6) Right to withdraw property including any portion of the Property from the terms and conditions of this Declaration
- 7) Right to assign these rights to successors and assigns of the Developer.

ARTICLE XVIIGENERAL PROVISIONS

Section 1. Duration. The covenants, conditions and restrictions of this Declaration shall run with and bind the Property and shall inure to the benefit of and be enforceable by the Association, the Developer and any Owner, their respective legal representative, heirs, successors and assigns, for a period of thirty (30) years from the date this Declaration is recorded. Upon the expiration of said thirty (30) year period this Declaration shall be automatically renewed and extended for successive ten (10) year periods. The number of ten (10) year renewal periods hereunder shall be unlimited with this Declaration being automatically renewed and extended upon the expiration of each ten (10) year renewal period for an additional ten (10) year period; provided, however, that there shall be no renewal or extension of this Declaration if during the last year of the initial thirty (30) year period, or during the last year of any subsequent ten (10) year renewal period, three-

fourths (3/4) of the votes cast at a duly held meeting of the Members vote in favor of terminating this Declaration at the end of its then-current term. It shall be required that written notice of any meeting at which such proposal to terminate this Declaration is to be considered, shall be given at least forty-five (45) days in advance of such meeting. In the event that the Association votes to terminate this Declaration, the President and Secretary of the Association shall execute a certificate which shall set forth the resolution of termination adopted by the Association, the date of the meeting of the Association at which such meeting was given, the total number of votes of Members, the total number of votes required to constitute a quorum at a meeting of the Association, the number of votes necessary to adopt a resolution terminating this Declaration, the total number of votes cast in favor of such resolution and the total number of votes cast against such resolution. Said certificate shall be recorded in the Public Records of Lake County, Florida and may be relied upon for the correctness of the facts contained therein as they relate to the termination of this Declaration.

Section 2. Amendments by Members. Besides other methods of amendment provided for herein, such as the Developer's right to amend, this Declaration may be amended at any time provided that two-thirds (2/3) of the votes cast by the Members present at a duly called and held meeting of the Association vote in favor of the proposed amendment; provided, however, that if the affirmative vote required for approval of action under the specific provision to be amended is a higher or lower percentage, then such higher or lower percentage shall be required to approve amendment of the provision. Notice shall be given at least forty-five (45) days prior to the date of the meeting at which such proposed amendment is to be considered. If any proposed amendment to this Declaration is approved by the Members as set forth above, the President and Secretary of the Association shall execute an Amendment to this Declaration which shall set forth the amendment, the effective date of the amendment, which in no event shall be less than sixty (60) days after the date of recording the amendment, the date of the meeting of the Association at which such amendment was adopted, the date that notice of such meeting was given, the total number of votes of Members, the total number of votes required to constitute a quorum at a meeting of the Association, the number of votes necessary to adopt the amendment, the total number of votes cast for the amendment, and the total number of votes cast against the amendment. Such amendment shall be recorded in the Public Records of Lake County, Florida. Any amendment that would lessen or alleviate the Association's responsibility to maintain any private water, sewer, streets or drainage facilities shall not be effective unless and until such amendment has been approved in the manner set forth in this Article XVII. Any amendment that would impair or prejudice the rights and priorities of any Institutional First Lender shall not be effective without the prior written consent of such Institutional First Lender.

Section 3. Amendments by Developer. Until such time as the last Lot which the Developer holds for sale in the ordinary course of business is conveyed by Developer, Developer specifically reserves for itself, its successors and assigns, the absolute and unconditional right to alter, modify, change, revoke, rescind or cancel any or all of the terms, conditions, provisions or restrictions in this Declaration or

hereinafter included in any subsequent Declaration, provided, however, that no such alteration, modification, amendment, revocation, rescission, or cancellation shall prejudice or otherwise impair the security rights and priorities of any Institutional First Lender of record as to any of the Property

Section 4. Enforcement. Enforcement of this Declaration shall be by any proceeding at law or in equity and may be instituted by the Developer, its successors and assigns, the Association, its successors or assigns, or any Owner against any person or persons violating or attempting to violate or circumvent any covenant, condition or restriction, either to restrain violation or to recover damages against the land and to enforce any lien created by these covenants; and failure by the Association or any Owner or the Developer to enforce any covenant, condition or restriction herein contained for any period of time shall in no event be deemed a waiver or act as an estoppel of the right to enforce same thereafter.

Section 5. Severability. Should any covenant, condition or restriction herein contained, or any Article, Section, Subsection, sentence, clause, phrase or term of this Declaration be declared to be void, invalid, illegal or unenforceable for any reason by the adjudication of any court or other tribunal having jurisdiction over the parties hereto and the subject matter hereof, such judgment shall in no way affect the other provisions hereof which are hereby declared to be severable and which shall remain in full force and effect.

Section 6. Interpretation. The Board of Directors shall have the right except as limited by any other provisions of this document or the Bylaws to determine all questions arising in connection with this Declaration and to construe and interpret its provisions and its good faith, determination, construction or interpretation shall be final and binding. In all cases, the provisions of this Declaration shall be given that interpretation or construction that will best tend toward the consummation of the general plan of improvements.

Section 7. Termination of Declaration. Should the Members vote not to renew and extend this Declaration as provided for herein, all Lots shall continue to be used solely as single family residences and all Common Property shall be transferred to the Owners in equal shares as tenants in common. In such event, however, adequate provision shall be made for the maintenance of any private water, sewer, streets or drainage facilities located within such Common Property, and such maintenance responsibility shall not become the responsibility of Lake County without its consent.

Section 8. Prohibited Actions. Notwithstanding anything contained herein to the contrary, the Association will perform no act or undertake any activity which will violate its non-profit or tax exempt status under applicable state or federal law. The Common Area may not be conveyed, encumbered, abandoned, partitioned or subdivided without the approval of all Institutional First Mortgagees holding mortgages on the Common Area.

Section 9. Assignment. Any or all of the rights, powers and obligations, easements and estates reserved or given to the Developer or the Association may be

assigned by the Developer or by the Association, respectively, as the case may be, to the Association or other assignee, and any such assignee shall agree to assume the rights, powers, duties and obligations and carry out and perform the same. No such assignment to an Institutional First Mortgagee shall be valid without the prior written consent of such Institutional First Mortgagee. With the exception of an assignment to a mortgagee any such assignment or transfer shall be made by appropriate instrument in writing and the assignee or transferee shall join in such written assignment for the purpose of evidencing its consent to such assignment and its acceptance of the rights and powers, duties and obligations herein contained; and such assignee or transferee shall thereupon have the same rights and powers and be subject to the same obligations and duties as are herein given to the Developer and the Association. After such assignment, the Developer and the Association shall be relieved and released of all responsibility hereunder.

Section 10. Annexation or Withdrawal of Property. Developer shall have the right to annex additional residential, commercial or recreational property or withdraw property, including Common Property, from the Property without the consent or joinder of the Owners, the Association, the Institutional First Lenders, or any other entity, until the last Lot which the Developer holds for sale in the ordinary course of business is conveyed by Developer. Developer shall have no obligation to annex additional property. Any use, rights and/or easements created with respect to any property withdrawn from the Property shall automatically terminate upon such withdrawal.

Section 11. Singular, Plural and Gender. Whenever the context so permits, the use of the singular shall include the plural and the plural shall include the singular, and use of any gender shall be deemed to include all genders.

Section 12. Construction. The provisions of this Declaration shall run with the land (Property), shall be binding upon all heirs, successors and assigns of any interest in the Property and shall be liberally construed to effectuate its purpose of creating a uniform plan for the development and operation of the Property.

IN WITNESS WHEREOF, the Developer has executed this Declaration as of the 1 day of May, 1989.

Signed, sealed and delivered in the presence of:

"DEVELOPER"

The 347 Corporation of Florida, Inc., a Florida Corporation

[Signature]
[Signature]

By: [Signature]
John McNamara
President

New York
STATE OF FLORIDA
COUNTY OF Suffolk

The foregoing instrument was acknowledged before me this 1st day of May, 1989 by John McNamara, President of The 347 Corporation of Florida, Inc., a Florida corporation, on behalf of the corporation.

[Signature]
NOTARY PUBLIC
My Commission Expires: [Date]
GAIL J. HUNTER
NOTARY PUBLIC, State of New York
No. 01114-163782
Qualified in Suffolk County
Commission Expires July 14, 1990

MEMO: Legibility of writing, typing or printing unsatisfactory in this document when microfilmed.

JOINDER AND CONSENT OF MORTGAGEE TO DECLARATION OF
COVENANTS, CONDITIONS AND RESTRICTIONS FOR HARBOR HILLS

This Consent and Joinder is executed this 8th day of May, 1989, by THE 347 CORPORATION OF FLORIDA, INC., a Florida corporation (hereinafter the "Mortgagor") and CHASE BANK OF FLORIDA, N.A., a national banking association (hereinafter the "Mortgagee").

WITNESSETH:

WHEREAS, Chase Bank of Florida, N.A. is the owner and holder of that certain Mortgage Deed and Security Agreement dated March 15, 1989, and recorded at Official Records Book 1003, Page 1840 ("Mortgage"), in the Public Records of Lake County, Florida; and

WHEREAS, The 347 Corporation of Florida, Inc., the Mortgagor under the Mortgage has prepared a Declaration of Covenants, Conditions and Restrictions for Harbor Hills dated May 1, 1989 ("Declaration"), and desires to subject the real property described in Exhibit "A" attached to the Mortgage ("Property") to the covenants, conditions and restrictions contained in the Declaration; and

WHEREAS, Mortgagee is desirous of evidencing its consent and joinder to the filing of the Declaration.

NOW, THEREFORE, in consideration of the covenants and promises contained herein and other good and valuable consideration to it in hand paid, the Mortgagee, does consent to and join in the Declaration, in accordance with the provisions of the Declaration and in accordance with the laws of the State of Florida, it being the intention of Mortgagee to fully consent to and join in the filing of the Declaration and to subordinate its lien to the Declaration and the exhibits attached thereto upon the following terms and conditions.

1. Mortgagor shall not materially amend, modify or alter without Mortgagee's prior written approval the Declaration, from the form originally recorded and to which this Consent and Joinder is attached as an Exhibit, the Articles of Incorporation for Harbor Hills Homeowner's Association, Inc. ("Articles"), the Bylaws of Harbor Hills Homeowner's Association, Inc. ("Bylaws") or the Plat for Harbor Hills Unit 1 ("Plat").
2. Mortgagor shall not pass or caused to be passed any Rule or Regulation (as that term is defined in the Declaration) which materially affects Mortgagee's lien or interest in the Property without Mortgagee's prior written consent.
3. Mortgagee is not by this Consent and Joinder consenting to any additional financing by the Association or any Neighborhood Association (as those terms are defined in the Declaration) by virtue of the right for financing given to each respective association in the Declaration.
4. Notwithstanding any term, provision or condition contained in the Declaration to the contrary, in the event of a casualty or liability occurrence, giving rise to any claim, right of payment or adjustment under any insurance policy, the insurance provisions in the Mortgage shall prevail.
5. Mortgagor hereby collaterally assigns to Mortgagee all of Mortgagor's rights created pursuant to the Declaration including, but not limited to, Mortgagor's rights as Developer under the Declaration, which rights Mortgagor shall continue to use in developing the Property but which rights will pass to the Mortgagee in the event of a foreclosure by Mortgagee. Mortgagor shall not take any action pursuant to the Declaration or documents referred to therein except in the ordinary course of business or which would be prejudicial to Mortgagee.

This instrument was prepared by:

Jana Andrews, Esquire
Smith & Williams, P.A.
100 S. Ashley Drive #1170
Tampa, Florida 33602



IN WITNESS WHEREOF, John McNamara, as President of The 347 Corporation of Florida, a Florida corporation, has caused this Consent and Joinder to be executed this 8th day of May, 1989.

Signed, sealed and delivered in the presence of:

THE 347 CORPORATION OF FLORIDA, INC., a Florida corporation

Sharon K. Stephens
Bruce N. Phelps


By: John McNamara
JOHN McNAMARA
Its: President

STATE OF FLORIDA
COUNTY OF ~~HILLSBOROUGH~~
~~LAKE~~

Before me, the undersigned authority, personally appeared JOHN McNAMARA, the President of THE 347 CORPORATION OF FLORIDA, INC., a Florida corporation, to me known to be the person who signed the foregoing instrument as such officer and acknowledges the execution to be his free and deed as such officer for the uses and purposes therein mentioned and that said instrument is the act and deed of THE 347 CORPORATION OF FLORIDA, INC.

IN WITNESS WHEREOF I have hereunto set my hand and seal this 8th day of May, 1989.

Bruce N. Phelps
NOTARY PUBLIC
STATE OF FLORIDA
My Commission expires
Aug. 25, 1992



IN WITNESS WHEREOF, Chase Bank of Florida, N.A. has caused this Consent and Joinder to be executed by a duly authorized officer this 9 day of May, 1989.

Signed, sealed and delivered in the presence of:

Jana Andrews
[Signature]

CHASE BANK OF FLORIDA, N.A.
a national banking association


By: T. Edward Entreken
Its: Vice President

STATE OF FLORIDA
COUNTY OF HILLSBOROUGH

Before me, the undersigned authority, personally appeared T. Edward Entreken the Vice President of CHASE BANK OF FLORIDA, N.A., a national banking association, to me known to be the person who signed the foregoing instrument as such officer and acknowledges the execution to be his free and deed as such officer for the uses and purposes therein mentioned and that said instrument is the act and deed of CHASE BANK OF FLORIDA, N.A.

IN WITNESS WHEREOF I have hereunto set my hand and seal this 8th day of May, 1989.

Jana Andrews
NOTARY PUBLIC
STATE OF FLORIDA



My Commission expires:
Notary Public, State of Florida
My Commission Expires April 2, 1990
Bonded thru Troy Inn - Insurance Inc.

JOINDER AND CONSENT TO DECLARATION OF COVENANTS, CONDITIONS AND RESTRICTIONS FOR HARBOR HILLS

This Consent and Joinder is executed this 8th day of May, 1989, by KENNETH WAGNER and MELANIE WAGNER, his wife.

The undersigned hereby join in and consent and submit their property to the terms, covenants and conditions of this Declaration.

IN WITNESS WHEREOF, we have executed this Consent and Joinder this 8th day of May, 1989.

WITNESSES:

Signed, sealed and delivered in the presence of:

Sharon K. Stephens

Kenneth Wagner
KENNETH WAGNER

Bruce W. Phillips

Sharon K. Stephens

Melanie Wagner
MELANIE WAGNER

Bruce W. Phillips

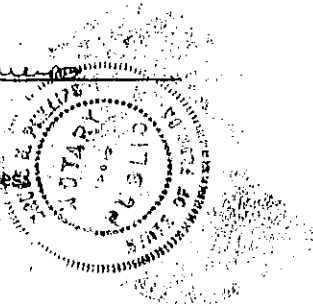
STATE OF FLORIDA
COUNTY OF ~~HILLSBOROUGH~~
LAKE

Before me, the undersigned authority, personally appeared KENNETH WAGNER, to me known to be the person who signed the foregoing instrument and he acknowledges the execution to be his free and deed.

IN WITNESS WHEREOF I have hereunto set my hand and seal this 8th day of May, 1989.

Bruce W. Phillips
NOTARY PUBLIC
STATE OF FLORIDA

My Commission expires
Aug. 25, 1992



This instrument was prepared by: Jana Andrews, Esquire
Smith & Williams, P.A.
100 S. Ashley Drive #1170
Tampa, Florida 33602

STATE OF FLORIDA
COUNTY OF ~~HILLSBOROUGH~~
LAKE

Before me, the undersigned authority, personally appeared MELANIE WAGNER, to me known to be the person who signed the foregoing instrument and she acknowledges the execution to be her free and deed.

IN WITNESS WHEREOF I have hereunto set my hand and seal this 8th day of May, 1989.

Bruce A. Phillips
NOTARY PUBLIC
STATE OF FLORIDA

My Commission expires

Aug. 20, 1992




EXHIBIT "A"

PARCEL NO. 1:

That part of Government lot 1 in Section 18, Township 18 South, Range 25 East, in Lake County, Florida, bounded and described as follows: Beginning at the Northwest corner of the said Government lot 1 run East along the North line of the said Government lot 1 a distance of 1528.5 feet; thence South 8°56' West 1000 feet; thence East to the waters of Lake Griffin; thence run in a Southwesterly direction along the waters of the said Lake to the West line of the said Government lot 1; thence run North along the West line of the said Government lot 1 to the point of beginning.

PARCEL NO. 2:

Government lot 2, less that part lying North and West of a clay road and also less the right of way of the clay road; all of Government lots 3 and 4, all being in Section 18, Township 18 South, Range 25 East, in Lake County, Florida.

PARCEL NO. 3:

That part of Government lot 4 lying South of the Southerly line of the right of way of a clay road; and that part of the Southwest 1/4 of the Southeast 1/4 lying South of the Southerly line of the right of way of a clay road, all being in Section 7, Township 18 South, Range 25 East, in Lake County, Florida.

PARCEL NO. 4:

Government lot 1, less the South 260 feet thereof; the North 1/2 of Government lot 2; the South 1/2 of the Northeast 1/4; all being in Section 13, Township 18 South, Range 24 East, in Lake County, Florida.

PARCEL NO. 5:

The Northeast 1/4 of the Northeast 1/4 of Section 13, Township 18 South, Range 24 East, in Lake County, Florida, less and except the following: Begin at the Northeast corner of said Section 13, run South 89°36'10" West along the North line of said Section 13 to the Northwest corner of the Northeast 1/4 of the Northeast 1/4 of said Section 13; thence South 1°08'10" East along the West line of the said Northeast 1/4 of the Northeast 1/4 to the Southwest corner of the said Northeast 1/4 of the Northeast 1/4; thence North 89°40'15" East along the South line of the said Northeast 1/4 of the Northeast 1/4 a distance of 372.45 feet; thence North 34°49'15" East 1624.56 feet to the point of beginning.

PARCEL NO. 6:

The Northwest 1/4 of the Northeast 1/4; the Northeast 1/4 of the Northwest 1/4; and the East 1/2 of the Northwest 1/4 of the Northwest 1/4 of Section 13, Township 18 South, Range 24 East, in Lake County, Florida.

ALSO:

Begin at the Northeast corner of Section 13, Township 18 South, Range 24 East, in Lake County, Florida, and run thence South 89°36'10" West along the North line of said Section 13 to the Northwest corner of the Northeast 1/4 of the Northeast 1/4 of said Section 13; thence South 1°08'10" East along the West line of the said Northeast 1/4 of the Northeast 1/4 to the Southwest corner of the said Northeast 1/4 of the Northeast 1/4; thence North 89°40'15" East along the South line of the said Northeast 1/4 of the Northeast 1/4 a distance of 372.45 feet; thence North 34°49'15" East a distance of 1624.56 feet to the point of beginning.

PARCEL NO. 7:

The East 30 acres of the Southwest 1/4 of the Northwest 1/4; the Southeast 1/4 of the Northwest 1/4; the East 1/2 of the Southwest 1/4, less the South 210 feet of the West 210 feet thereof; the South 260 feet of Government lot 1 and the South 1/2 of Government lot 2, all in Section 13, Township 18 South, Range 24 East, in Lake County, Florida.

PARCEL NO. 8:

Government lot 3; Government lot 6, less and except the Southeast 1/4 thereof; the West 660 feet of the North 660 feet of Government lot 7; and the West 660 feet of Government lot 2, all in Section 24, Township 18 South, Range 24 East, in Lake County, Florida, less road right of way for Griffinview Road and Sullen Road.

LESS AND EXCEPT from Parcel Nos. 7 and 8 the following:

That part of the South 1/2 of Government Lot 2 in Section 13, Township 18 South, Range 24 East, in Lake County, Florida, bounded and described as follows: from the Southwest corner of said Government Lot 2 run North 28°53'23" East 577.85 feet to the point of beginning of this description; from said point of beginning run North 19°0'50" West 199.43 feet; thence North 65°44'25" East 110.43 feet; thence South 30°17'53" East 229.53 feet; thence South 51°24'04" West 62.6 feet; thence North 88°09'09" West 102.64 feet to the point of beginning.

LESS AND EXCEPT from all the above described Parcels:

That part of the W 1/2 of the W 1/2 of the SW 1/4 of the NW 1/4, Section 13, Township 18 South, Range 24 East, Lake County, Florida, lying Easterly of the West line of the East 30 acres of said SW 1/4 of the NW 1/4.

EXHIBIT B

BOOK 1010 PAGE 1895

The Owners of the Property shall have a membership in the Association and voting rights as set forth below:

1. Residential Units - One (1) membership and one (1) vote for each Residential Unit owned.
2. Residential Parcels - One (1) membership and one (1) vote for each Lot owned.
3. Commercial Property - Five (5) memberships and five (5) votes for each Owner of Commercial Property.
4. Membership Recreational Facility - Five (5) memberships and five (5) votes for each Owner of a Membership Recreational Facility.

The Owners of the Property shall be obligated to pay Assessments on a pro rata basis with the total Assessments divided by the total number of assessment units and with the result thereof multiplied by the assessment unit allocated to each interest in the Property as set forth below:

1. Residential Unit - One (1) assessment unit per each Residential Unit owned.
2. Residential Parcel - One (1) assessment unit per each Lot owned.
3. Commercial Property - One (1) assessment unit and one (1) vote for each Owner of Commercial Property.
4. Membership Recreational Facility - One (1) assessment unit and One (1) vote for each Owner of a Membership Recreational Facility.

The total assessment units for the Property shall be found by adding the respective assessment units above. It is agreed by each and every Owner that the assessment units as provided in this Exhibit C are different from the Membership Interests and votes provided in Exhibit B.

FIRST AMENDMENT TO
DECLARATION OF COVENANTS,
CONDITIONS AND RESTRICTIONS FOR
HARBOR HILLS

REC 69.00 90 35277
TF 9.00

BOOK 1067 PAGE 2274

THIS FIRST AMENDMENT ("First Amendment") to the Declaration of Covenants, Conditions and Restrictions for Harbor Hills recorded at O.R. Book 1010, page 1835 of the Public Records of Lake County ("Declaration") is made by The 347 Corporation of Florida, Inc., a Florida corporation ("Developer") this 25th day of JUNE, 1990.

WITNESSETH:

WHEREAS, the Developer is the Owner of all [except for one lot owned by Kenneth Wagner ("Wagner"), which lot Wagner submitted to the Declaration] the right, title and interest in and to certain real property located in Lake County, Florida, more particularly described on Exhibit "A" attached to the Declaration and incorporated herein by reference ("Property"); and

WHEREAS, the Developer has the right pursuant to Article II, Article XVI and Article XVII of the Declaration to amend the Declaration and in exercising that reserved right, desires to make certain revisions and changes to the Declaration as hereinafter set forth; and

WHEREAS, such revisions and changes as hereinafter set forth in this First Amendment shall not prejudice or otherwise impair the security rights and priorities of any Institutional First Lender (as that term is defined in Article I(F) of the Declaration) of record as to any of the Property, including but not limited to Chase Bank of Florida, N.A., a national banking association ("Mortgagee"); and

WHEREAS, Mortgagee is desirous of evidencing its consent and joinder to the filing of this First Amendment to the Declaration.

NOW, THEREFORE, pursuant to the provisions of the Declaration and in accordance with the laws of the State of Florida, Developer hereby makes the following revisions and changes to the Declaration as contained in this First Amendment, and Mortgagee, in consideration of the recitals and promises contained herein and other good and valuable consideration to it in hand paid, does fully consent to and join in the filing of this First Amendment and agrees to subordinate its lien to the Declaration, this First Amendment and the Exhibits attached thereto.

1. Article I, subparagraphs W, Z, FF and HH are hereby revised and read as follows:

W. "Neighborhood Association" shall mean a townhome or homeowners' association formed by the Developer or its assignee by plat, replat, rezoning or recordation of a separate declaration of covenants and restrictions to govern a portion of the Property (in addition to and not in lieu of this Declaration) and to operate and maintain a Neighborhood and its Common Elements.

Z. "Owner" shall mean and refer to the Owner as shown by the records of the Association, whether it be the Developer, one or more persons, firms, associations, corporations, or other legal entities of fee simple title to any portion, Lot or parcel of the Property including, but not limited to, ownership of any Commercial Property or Membership Recreational Facility. Owner shall not mean or refer to the holder of a mortgage or security deed, its successors or assigns, unless and until such holder has acquired title pursuant to foreclosure or other appropriate proceeding or deed in lieu of foreclosure; nor shall the term "Owner" mean or refer to any lessee or tenant of an Owner.

This instrument prepared by:
Tara Andrews Esq. i.e.
Smith & Williams P.A.
712 South Oregon Ave.
Tampa, FL 33606-2569

JUL 19 11 20 AM '90

FF. "Residential Unit" shall mean and refer to any improved property intended for use as a complete and separate single-family dwelling, including, but not limited to, any detached dwelling, patio home, garden home or townhouse unit located within the Property. For the purposes of this Declaration, any such dwelling shall not be deemed to be improved until a certificate of occupancy has been issued by the appropriate governmental authorities for the dwelling constructed or until said dwelling is determined by the Association, in its reasonable discretion, to be substantially complete.

HH. "Stormwater Management System" shall mean that portion of the Property consisting of swales, ditches, trenches, drainage canals, wetlands, mitigated wetlands and the like, and all connecting pipes, earthen works, other facilities and easements, used in connection with the retention, drainage and control of surface water, as permitted pursuant to Chapters 40C-4, 40C-40, or 40C-42, F.A.C.

2. Article II is hereby revised and reads as follows:

ARTICLE II

PROPERTY SUBJECT TO DECLARATION

Property. The real property which shall be held, transferred, sold, conveyed, given, donated, leased or occupied subject to this Declaration is described in Exhibit "A" attached hereto and made a part thereof by reference. The Developer intends to develop the Property in accordance with the Plat, but hereby reserves the right to review and modify this Declaration and the Plat from time to time without the approval of any person including the Association or any Neighborhood Association until Turnover of the Association.

The Developer shall not be responsible or liable to the Member or Owners for failing to develop a marina or to follow any predetermined order of improvement and development within or of the Property. The Developer may delete or excise portions of the Property from the application of this Declaration or bring within this Declaration additional lands and develop them before completing the development of the Property. If so, the Developer will record a Certificate of Deletion or Certificate of Annexation in the Public Records of Lake County showing the deletion from or addition to the Property. The Developer shall have the full power to add to, or make changes in this Declaration or the Plat regardless of the fact that such actions may alter the relative voting strength of the membership of the Association.

3. Article III is hereby revised and reads as follows:

ARTICLE III

MASTER AND NEIGHBORHOOD ASSOCIATIONS

Section 1. Operation of the Property.

A. Introduction and Membership.

The Property shall be managed by the Association established by the Developer as a Florida corporation not-for-profit; provided, however, that the Membership Recreational Facilities shall be managed as set forth in Section 5 of this Article III. The Association shall be responsible for the governance of the entire community of Harbor Hills. By acceptance of a deed to any portion of the Property, each Grantee thereof, whether an initial purchaser or a subsequent purchaser, agrees to be bound and abide by the terms of this Declaration, the Articles, the Bylaws and other Rules and Regulations of the Association established from time to time. In addition, the family, guests, invitees and tenants of the Owners or any other person or entity in possession or entitled to possession, use or occupancy to any Lot, parcel or portion of the Property shall, while in or on the Property, abide and be bound by the provisions of this Declaration, the Articles, the Bylaws and other Rules and Regulations of the Association.

Every Owner shall be a Member of the Association. Membership shall be appurtenant to and may not be separated from the Owner's interest in the Property. A membership shall be transferred automatically by conveyance of the Owner's interest in the Property. If title to a Residential Unit or Residential Property is held by more than one person, each of such persons shall be a Member, but there shall be only one vote for each such Lot or Residential Unit owned. If a Commercial Property or a Membership Recreational Facility is owned by more than one person or entity, each such person or entity shall be a Member but only such votes as provided in attached Exhibit B, incorporated herein by reference, may be cast by the Owners of such property by a person(s) designated to so vote in accordance with the Bylaws. An Owner of more than one Residential Unit or Residential Property shall be entitled to one membership and one vote for each Residential Unit or Residential Property owned by him. A Residential Property can not be conveyed to any subsequent purchaser in a size or configuration less than that necessary to allow the construction of at least one Residential Unit. In no event shall there be a conveyance of an interest less than a single Residential Unit as per the Plat. An Owner of Commercial Property or a Membership Recreational Facility shall be entitled to the number of memberships set forth in Exhibit B. It is the Owner of a Membership Recreational Facility and not the members thereof that shall be Members of the Association and entitled to the vote(s) associated therewith. No person or entity other than an Owner or Developer may be a Member of the Association, and a membership in the Association may not be transferred except in connection with the transfer of title to the Owner's interest in the Property; provided however, the foregoing shall not be construed to prohibit the assignment of membership and voting rights by an Owner who is a contract seller to his vendee in possession upon notice to and approval by the Board of such assignment. Each Residential Unit or Residential Lot shall be entitled to one vote in all Association matters submitted to the membership, and the Owner of the Residential Unit or Residential Lot shall be entitled to cast the vote in his discretion. However, when more than one person or entity owns an interest in a Residential Unit or Residential Lot, the vote for such Residential Unit or Residential Lot shall be exercised as determined in the Bylaws, but in no event shall more than one vote be cast with respect to any such Residential Unit or Residential Lot. An Owner of Commercial Property or a Membership Recreational Facility shall be entitled to one vote for each membership connected with the portion of the Property it owns. In no event shall more than one vote be cast for each such membership.

Since the Commercial Property is by its nature easily divided, it is necessary to establish how many parcels of Commercial Property are entitled to the five memberships and votes designated in Exhibit B to belong to each parcel of Commercial Property. There shall be deemed to be five parcels of Commercial Property for a total of twenty-five memberships and twenty-five votes for the Owner of the Commercial Property. The Developer shall indicate in each deed conveying any interest in the Commercial Property, the number of memberships and hence votes associated with the portion of the Commercial Property so conveyed. The votes and memberships are not separable and are deemed to run with the property conveyed. The Developer may increase the total number of memberships associated with the Commercial Property by simply designating a higher amount of memberships in the deeds of conveyance.

B. Neighborhood Associations.

It is the intent of this Declaration that each of the Neighborhoods as may be established by the Developer from time to time, may have a Neighborhood Association for the governance of such Neighborhood. The Owner or Owners forming the Neighborhood Association must make provision for even and fair representation on the governing board of the Neighborhood Association. The Developer shall have the right to review the documentation creating the Neighborhood Association and may, in its sole discretion, but shall not be obligated to, require such changes in the documentation so as to assure fair and representative governance of the Neighborhoods and preservation of the common scheme of development provided for herein.

Section 2. Organization and Turnover of the Association.

BOOK 1067 PAGE 2277

A. Organization.

The Developer shall organize the Association. The Board of Directors shall consist of no more than twenty and not less than three directors. Prior to Turnover the Developer shall have the right to control the Association as herein provided. There shall be at least three initial Directors and Developer shall have the right to appoint them. The date of organization of the Association shall be no later than the date of conveyance of the first Residential Property to a purchaser.

B. Powers of the Association.

The Association shall have the power to:

1. adopt and amend Bylaws and Rules and Regulations;
2. adopt and amend budgets for revenues, expenditures and reserves and collect assessments for Common Expenses from Owners, and Neighborhood Associations as applicable;
3. hire and discharge managing agents and other employees, agents and independent contractors;
4. institute, defend or intervene in litigation or administrative proceedings in its own name on behalf of itself or two or more Owners or Neighborhood Association on matters affecting the Property;
5. make contracts and incur liabilities;
6. regulate the use, maintenance, repair, replacement and modification of the Common Property;
7. cause additional improvements to be made as a part of the Common Property;
8. acquire, hold, encumber and convey in its own name any right, title or interest to real or personal property;
9. grant easements, leases, licenses and concessions not inconsistent with this Declaration;
10. impose and receive any payments, fees or charges for the use, rental or operation of the Common Property and for services provided to the Owners;
11. impose and receive charges for late payment of Annual Assessments as described in Section 2 of Article VII, Special Assessments as described in Section 3 of Article VII and Individual Assessments as described in Section 4 of Article VII (hereinafter Annual Assessments, Special Assessments and Individual Assessment will collectively or individually, as the context requires, be called "Assessments") and, after notice and an opportunity to be heard, levy reasonable fines for violations of this Declaration, the Bylaws and the Rules and Regulations of the Association;
12. impose reasonable charges for the preparation and recordation of amendments to this Declaration and statements of unpaid Assessments;
13. provide for the indemnification of its officers and Board of Directors and maintain directors' and officers' liability insurance; and
14. exercise all other powers that may be exercised in this State by legal entities of the same type as the Association contemplated herein and any and all powers necessary or proper for the governance and operation of the Association; and

15. exercise any other powers conferred by this Declaration, the Articles or Bylaws.

C. Turnover of Control.

BOOK 1067 PAGE 2278

Turnover of control of the Association to Owners other than Developer is solely within the discretion of the Developer. The meeting at which the Developer turns control of the Association over to the Owners shall be called the Turnover Meeting.

Section 3. Developer Rights in the Association. The Developer shall be entitled to appoint at least one (1) member of the Board of Directors for as long as the Developer is either 1) the Owner of any of the Property which it offers for sale in the ordinary course of its business; or 2) is the Owner of any of the Membership Recreational Facilities or other amenity created and operated by Developer on the Property. While the Developer is entitled to representation on the Board, whether the Developer exercises that right of appointment or not, the Board shall have no authority to, and shall not, undertake for at least 50 years from the date hereof any action which shall:

- (a) prohibit or restrict in any manner the sales and marketing program of the Developer or any Owner;
- (b) decrease the level of maintenance services of the Association performed by the initial Board of Directors;
- (c) make any Special or Individual Assessment against, or impose any fine upon, the Developer's property or the Developer;
- (d) change the membership of the Design Review Board or diminish its powers as stated herein or change the Design Review Criteria;
- (e) alter or amend any Declaration, any subsequent amendment thereto, the Articles or Bylaws;
- (f) modify, amend or alter the Plat;
- (g) terminate or cancel any contracts of the Association entered into while the initial Board of Directors was in office;
- (h) terminate or waive any rights of the Association under this Declaration;
- (i) convey, lease, mortgage, alienate or pledge any easements or Common Property of the Association;
- (j) accept the conveyance, lease, mortgage, alienation or pledge of any real or personal property to the Association;
- (k) terminate or cancel any easements or assessments of any Neighborhood Association or Owner;
- (l) terminate or impair in any fashion any easements, powers or rights of the Developer hereunder;
- (m) restrict the Developer's right of use, access and enjoyment of any of the Property; or
- (n) cause the Association to default on any obligation it has under any contract or under this Declaration,

unless the Developer consents in writing to the action.

Section 4. Rights Concerning Protected Areas. The rights, duties and restrictions set forth in Article X hereof are for the purpose of preserving certain areas of the Property and no such rights shall be altered or abridged by the

Association, without the approval of the Association and Developer, or failing that fifty years from the date hereof.

Section 5. Operation of the Membership Recreational Facilities.

A. Introduction.

BOOK 1067 PAGE 2279

The operation of the Membership Recreational Facilities shall be as provided by the Owner thereof and shall be separate and distinct from the operation of the Property; provided, however, that by this Declaration, the Developer and its successors in interest as Owners of the Membership Recreational Facility, covenants that it will be bound and will abide by the restrictions and terms of this Declaration. The governance of the Membership Recreational Facilities shall be as provided in its own membership documents.

The Association shall have no control over the Membership Recreational Facilities other than to enforce payment of its Owners pro rata share of Assessments.

By the provisions of this Article, the Developer shall have the right, but not the obligation, to provide the Membership Recreational Facilities. If such facilities are not constructed, the sites set forth on the Plat for such facilities may be replatted for other uses.

Right to use the Membership Recreational Facilities will be on such terms and conditions as may be promulgated from time to time by the Developer or its successors in interest, which terms and conditions shall not be inconsistent with the provisions of this Declaration. The Developer shall have the right, from time to time, in its sole and absolute discretion and without notice, to amend or waive the terms and conditions of use of the Membership Recreational Facilities, specifically including, without limitation, the terms of and eligibility for use, privileges available to users of such facilities, the categories of use and the number of users permitted to use any of the Membership Recreational Facilities, to reserve use rights for future Owners or to terminate any and all use rights.

Ownership of a Residential Unit or Residential Property does not confer any ownership, ownership rights or use rights in the Membership Recreational Facilities. Persons in the future who are permitted to use the Membership Recreational Facilities, as they may exist from time to time, shall not acquire a vested right to continue to use such facilities. Those use rights will be determined by the written agreement between such persons and the Owners of the applicable Membership Recreational Facility.

Membership in any or all of the Membership Recreational Facilities is separate and distinct from membership in the Association or any Neighborhood Association. Owners shall have the right to apply for membership at the time the Owner's subscription for a membership is submitted. In the event an Owner is accepted as a member of such, he shall be subject to such documents and such rules and regulations as are established and existing at the time of his acceptance, as the same may be amended from time to time, and shall be required to pay such membership contributions, initiation fees, dues and other amounts as may be required from time to time.

B. Organization and Developer Rights.

1. The Membership Recreational Facilities shall have such members as the board of directors for each respective Membership Recreational Facility shall decide from time to time. Membership shall not necessarily be limited to Owners but may include members of the general public. Membership subsequently may be limited to Owners at the discretion of the board of directors of the respective Membership Recreational Facility. There may be different types or levels of membership in the various Membership Recreational Facilities.

2. Membership, unless converted to an equity membership club, shall be a license cancellable in the sole discretion of the board of directors of the

respective facility after granting to the license holder notice of termination of the license and a hearing.

3. The portion of the Common Expenses or Assessment against the respective Membership Recreational Facility shall be as set forth in Exhibit "C", incorporated herein by reference..

4. The Developer shall have the absolute right to discontinue the operation of any or all of the Membership Recreational Facilities, or to sell or otherwise dispose of the real and personal property of the Membership Recreational Facility, or any portion thereof, in any manner whatsoever, and to any person or entity, or to convey any of the Membership Recreational Facilities to any equity membership club, at any time and without the approval of Owners or any other person or entity; provided, however, such person or persons must comply with the provisions of this Declaration. In the event the Developer shall decide to sell any of the Membership Recreational Facilities to the membership, it may do so upon such terms and at such times as it may decide in its sole and unrestricted discretion.

4. Article IV, Section 1, is hereby revised to add a new subparagraph P and such subparagraph shall read as follows:

P. The Association shall be responsible for the maintenance, operation and repair of this Stormwater Management System. Maintenance of the Stormwater Management System(s) shall mean the exercise of practices which allow the system to provide drainage, water storage, conveyance or other surface water management capabilities as permitted by the St. John's River Water Management District and Lake County. The Association shall be responsible for such maintenance and operation. Any repair or reconstruction of the Stormwater Management System shall be as permitted, or if modified as approved by the St. John's River Water Management District and Lake County.

5. Article V, Section 1, subparagraph A is hereby revised and reads as follows:

A. A Neighborhood Association may be organized within a Neighborhood. The membership of such Neighborhood Association at all times shall consist of the Developer until such time as the Developer has turned over control of such Neighborhood Association to the Neighborhood Owners owning Residential Units or Residential Property in such Neighborhood.

6. Article V, Section 2, is hereby revised and reads as follows:

Section 2. Budget. Within thirty (30) days after adoption of any proposed budget for a Neighborhood Association, the board of directors shall provide or otherwise make available for review on or near the Property a summary of the budget to all the Neighborhood Owners within such Neighborhood.

7. Article V, Section 3, is hereby revised and reads as follows:

Section 3. Turnover of Control. The declaration of the Neighborhood Association may provide for a period of Developer control of the Neighborhood Association, during which period the Developer, or persons designated by him, may appoint and remove the officers and member of the board of directors. The Developer may voluntarily surrender the right to appoint and remove officers and members of the board of directors before termination of that period, but in that event he may require, for the duration of the period of Developer control, that specified actions of the Neighborhood Association or board of directors, as described in a recorded instrument executed by the Developer, be approved by the Developer before they become effective.

8. Article V, Section 4 is hereby revised and reads as follows:

Section 4. Board of Directors. Not later than the termination of any period of Developer control, the Neighborhood Owners within a Neighborhood shall elect a board of directors of at least three (3) members, at least a majority of whom must be Neighborhood Owners. Such board of directors shall elect the officers. The members of the board of directors and officers shall take office upon election. Notwithstanding any provision of the declaration or bylaws of the Neighborhood Association to the contrary, the Neighborhood Owners in a Neighborhood, by a two-thirds (2/3) vote of all persons present and entitled to vote at any meeting of such Owners at which a quorum is present, may remove any member of the board of directors with or without cause, other than a member appointed by the Developer.

9. Article VI, duplicative Section 10, Other Easements, as found at the top of page 23, is hereby deleted.

10. Article VII, Sections 2 and 3 are hereby revised and read as follows:

Section 2. Purpose of Annual Assessments. The Annual Assessments levied by the Association shall be used exclusively for the improvement, maintenance, enhancement and operation of the Common Property and to provide services which the Association is authorized or required to provide including, but not limited to, the payment of taxes and insurance thereon, construction, repair or replacement of improvements, construction, repair, maintenance or replacement of the stormwater management systems: including but not limited to work within retention areas, drainage structures and drainage easements. The payment of the costs to acquire labor, equipment, materials, management and supervision necessary to carry out its authorized functions, and for the payment of principal, interest and any other charges connected with loans made to or assumed by the Association for the purpose of enabling the Association to perform its authorized or required functions. The Association shall establish reserve funds to be held in an interest bearing account or investments as a reserve for (a) major rehabilitation or major repairs to Common Property that must be replaced on a periodic basis, (b) for emergency and other repairs required as a result of storm, fire, natural disaster or other casualty loss and (c) insurance premiums or taxes, and (d) such other expense items as delineated in Article IV, Section 1 hereof.

Section 3. Special Assessments. In addition to the Annual Assessments authorized by Section 2 hereof, the Board of Directors may levy in any assessment year Special Assessments for the purpose of defraying, in whole or in part, the costs of any acquisition, construction or reconstruction, unexpected repair or replacement of a described capital improvement upon Common Property, easements, including the necessary fixtures and personal property related thereto, or the maintenance and repair of the stormwater management systems including but not limited to work within retention areas, drainage structures and drainage easements.

11. Article VIII, Section 21, is hereby revised and reads as follows:

Section 21. Motor Vehicles, Trailers, Campers, Etc. Each Owner shall provide for parking of at least two automobiles off streets and roads on its Lot prior to the occupancy of the Owner's Lot. Subject to the terms of this Section, there shall be no outside storage or parking on a Lot or within any portion of the Common Area (other than areas provided therefor within the Common Area, if any) of any automobile, van, boat or other water craft, mobile home, trailers (either with or without wheels), motor home, tractor, trucks in excess of 3/4 ton, commercial vehicles of any type, camper, motorized go-cart, all-terrain vehicles (ATVS) or any other related forms of transportation devices. The above forms of transportation shall only be parked or stored within a fully-enclosed garage.

All motorized vehicles or transportation forms of any kind shall be permitted by all applicable state or local governmental authorities. All motorized vehicles must be registered with the Association. The Association may charge a minimum fee for the registration of motorized vehicles.

No Owners or other occupants of any portion of the Property shall repair or restore any vehicle of any kind upon or within the Property or within any portion of the Common Area, except for emergency repairs and then only to the extent necessary to enable the movement thereof to a proper repair facility. Vehicles shall be parked only within Lots on paved surfaces or designated areas and shall not block sidewalk or bike paths; parking by Owners within street rights-of-way is prohibited and the Association is authorized to tow vehicles parked in violation hereof and charge the expense therefor against the Owner in violation. Overnight parking in street rights-of-way by non-Owners shall be prohibited. The Board of Directors may make reasonable rules concerning the use of mopeds and motorcycles on the Property.

12. Article VIII, Section 23, is hereby revised and reads as follows:

Section 23. Mailboxes. No individual mailboxes shall be installed on the Property. Cluster mailboxes shall be installed in such locations and such size, color and design as approved by the DRB. Such mailboxes will be installed by the Developer and shall be maintained by the Association.

13. Article VIII, Section 38, is hereby revised and reads as follows:

Section 38. Garages. All Residential Units shall include a garage adequate to house two (2), but not more than four(4) large size American automobiles and shall include adequate space for storage. The minimum space allotments for garages shall be as follows:

A. Floor space allocation for each automobile shall be not less than eleven (11) feet in width and twenty-two (22) feet in length.

B. Floor space allocation for storage shall not be less than one hundred (100) square feet for any garage.

C. No garage shall be less than five hundred eighty-four (584) square feet of total floor space.

All garages shall include a door (which shall be a minimum width of eight (8) feet for each automobile) operated by an automatic door opener, and a service door. Garage doors shall be constructed of a material that is similar in appearance to the exterior materials of the Residential Unit, and the color of the garage door shall be compatible with the color of the other exterior finishes of the Residential Unit. Garage doors, automatic door openers and service door openers shall be maintained in a useful working condition and shall be kept closed except when automobiles are entering or leaving the garage. No garage may be converted to an additional room or an apartment. The garage door must at all times be operable. No carports will be permitted. All garages must open from the side or rear of the Residential Unit, notwithstanding the foregoing, however, garages of those Residential Units located in the Neighborhood Association of Sunrise Cove may open from the front of those Residential Units.

14. Article VIII is hereby revised to add a new Section 45, 46 and 47, which sections shall reads as follows:

Section 45. Tennis Courts. No tennis courts are allowed on any Lot.

Section 46. Flagpoles. No flagpoles for the display of the American flag shall be erected without the approval of the DRB. No flagpole shall be used as an antenna. No flagpole may exceed the eaveline of the Residential Unit located on the Lot.

Section 47. Paving. All driveway surfaces for Residential Units shall be finished, patterned concrete, pressed concrete, brick, interlocking concrete pavers or other stone aggregate finishes. Color shall be compatible with those used throughout Harbor Hills. The use of gravel, black top, paved parking strips or mulch driveways is prohibited.

15. Article IX, Section 2, subparagraph D is hereby revised and reads as follows:

D. The DRB shall have the right to refuse to approve any plans and specifications which are not suitable or desirable, in its sole discretion, for aesthetic or any other reasons. In approving or disapproving such plans and applications, the DRB shall consider the suitability, square footage, floor plan, elevations, color schemes, and exterior finishes of the proposed dwelling, improvements, or structure and the materials of which the same are to be built, the site upon which it is proposed to be erected, the landscaping, the lighting, energy conservation features, the harmony thereof with the surrounding area and the effect thereof on adjacent or neighboring property, all in accordance with the provisions of this Declaration and the Design Review Criteria. All decisions of the DRB shall be provided to the Board of Directors, and evidence thereof may, but need not, be made by a certificate in recordable form, executed under seal by the President or any Vice President of the Association. Any party aggrieved by a decision of the DRB shall have the right to make a written request to the Board of Directors within thirty (30) days of such decision, for a review thereof. The determination of the Board upon reviewing any such decision shall in all events be dispositive. The DRB may charge a minimum fee for the costs associated with the design approval. The DRB in accepting or reviewing any plans shall not have or undertake any responsibility or liability for the quality or safety of design or construction and shall only concern itself with those matters set forth in this Article IX. In no event shall the DRB be liable for any design or construction defect of any approved plans. The DRB is not responsible for any structural design or form of approved plans.

16. Article X, Section 1, subparagraph A is hereby revised and reads as follows:

A. Conservation Area. Conservation Areas are the areas shown on the Plat as Conservation Easement or N.R.A. The Conservation Areas shall and are hereby declared to be subject to the restrictions set forth in this Declaration and shall run in favor of the Developer, its successors and assigns, for the purpose of retaining and maintaining the Conservation Areas in their predominantly natural condition as a wooded water recharge, detention and percolation and environmental conservation area. Each of the following uses of the Conservation Areas are hereby prohibited and restricted without the prior written consent of the St. John's River Water Management District and Lake County, to wit:

(a) The construction, installation or placement of signs, buildings, fences, walls, roads or any other structures and improvements on or above the ground of the Conservation Easement Areas;

(b) The dumping or placing of soil or other substances or materials as landfill or the dumping or placing of trash, waste or unsightly or offensive materials;

(c) The removal or destruction of trees, shrubs or other vegetation or animals from the Conservation Areas;

(d) The excavation, dredging or removal of loam, peat, gravel, rock, soil, or other material substance in such a manner as to affect the surface of the Conservation Areas;

(e) Use herbicides, pesticides or fertilizers;

(f) Any use which would be detrimental to the retention of the Conservation Areas in their natural condition; and

(g) Acts or uses detrimental to such retention of land or water areas.

The Conservation Areas shall be preserved with the above restrictions in perpetuity.

The Developer, its successors and assigns in the St. John's River Water Management District and Lake County shall have the right to enter upon in the Conservation Areas at all reasonable times and in a reasonable manner, to assure compliance with the above prohibitions and restrictions.

The Developer and all subsequent owners of any land upon which there is located a Conservation Area shall be responsible for the periodic removal of trash and other debris which may accumulate in such Conservation Area.

The prohibitions and restrictions upon the Conservation Areas as set forth in this paragraph may be enforced by the St. John's River Water Management District and Lake County by proceedings at law or in equity including, without limitation, actions for injunctive relief. The restrictions listed above may not be amended without prior approval from the St. John's River Water Management District and Lake County.

All rights and obligations arising hereunder are appurtenances and covenants running with the land of the Conservation Areas, and shall be binding upon, and shall inure to the benefit of the Developer, and its successors and assigns. Upon conveyance by the Developer to third parties of any land affected hereby, the Developer shall have no further liability or responsibility hereunder, provided the deed restrictions as set forth in this Declaration regarding the Conservation Areas are properly recorded.

2. Within these areas, the following minimal activities are allowed if first approved by St. John's River Water Management District and Lake County:

- (a) Encroachment from drainage systems, or similar activities which will not impact the continued viability of these areas.
- (b) Movement through these areas in non-organized public recreation activities.
- (c) Planting of native species to enhance the natural systems or wildlife value.
- (d) Use of these areas in a sensitive fashion as a living laboratory for environmental education and for monitoring and testing to protect their natural attributes.
- (e) A bicycle path within certain portions of the Conservation Areas.

17. Article XI, Section 2 is hereby revised and reads as follows:

Section 2. Enforcement. Failure of the Owner to comply with such restrictions, covenants or Rules and Regulations shall be grounds for action which may include, without limitation, an action to recover sums due for damages, injunctive relief, or any combination thereof, including costs and attorneys' fees incurred in bringing such actions, and if necessary, costs and attorneys' fees for appellate review. Enforcement of these covenants and restrictions and the Rules and Regulations shall be by any proceeding at law or in equity against any person or persons violating or attempting to violate any covenant or restriction, either to restrain violation or to recover damages, and against the land to enforce any lien created by these covenants; and failure by the Association or any Owner to enforce any covenant or restriction herein contained shall in no event be deemed a waiver of the right to do so thereafter. Furthermore, the St. Johns River Water Management District and Lake County shall have the right to enforce, by a proceeding at law or in equity, the provisions contained in this Declaration which relate to the maintenance, operation and repair of the Stormwater Management System.

18. Article XII, Section 2, is hereby revised and reads as follows:

Section 2. Procedure of Calling Turnover Meeting. No more than forty-five (45) days and no less than thirty (30) days prior to the Turnover Meeting, the Association shall notify in writing at their respective addresses on the Property all Members of the date of the Turnover Meeting and that the purpose of the meeting is the election of a new Board of Directors.

19. Article XIII is hereby revised and reads as follows:

ARTICLE XIII

CABLE TELEVISION SERVICES

Section 1. Developer's Rights. The Developer shall have the exclusive right to provide cable television service whether by wire strand or other technology ("CATV") service. Each Owner shall have the right to enter into a contract with the Developer for the provision of cable television service upon such terms as the Developer shall deem, in its sole discretion, to be in the best interests of all Owners within the Property.

The contract for CATV services may but shall not be obligated to provide as follows:

A. Every Residential Unit constructed within the Property shall be subject to a charge for basic CATV services and/or security services, if applicable, to be collected directly from each Owner by the Contractual Designee (as that term is defined in Section 1 B of this Article XIII) providing such services.

B. The term "Contractual Designee" or "Contractual Designees" shall mean the company or companies with which the Developer has contracted for the furnishing of such CATV.

C. Where an Institutional First Lender or other Owner of a Residential Unit obtains title to the Residential Unit as a result of foreclosure of an institutional mortgage or acceptance of a deed in lieu of foreclosure, such acquirer of title, its successors and assigns, shall not be liable for the payment of the aforementioned charges pertaining to such Residential Unit which become due prior to acquisition of title by the Institutional First Lender.

D. The Contractual Designee may impose such additional charges for optional CATV or security services at applicable rates for services as approved by local governmental agency having jurisdiction over the franchising of such services or if none, such rates as are usual in the area of the Property. Such services shall not be mandatory, but if elected by individual Owners, such Owners will be individually billed for such services by the Contractual Designee or the Developer.

E. The Developer may exclude non-residential tracts within the Property from the provisions of this Article XIII and may further exclude residential tracts which, in the determination of the Developer have uses for CATV inconsistent with the overall design of such services in Harbor Hills.

F. The provisions of this Article shall be effective for a period of ten (10) years from and after the date of recordation after which time they shall be extended, automatically, for successive periods of five (5) years thereafter.

G. Enforcement shall be by an appropriate action at law or in equity against any parties or persons violating or attempting to violate any covenants. The bringing of one action shall not constitute an election or exclude the bringing of another action. When the Developer or Contractual Designee takes action to enforce any of the provisions of this Article, whether by bringing suit or otherwise, it shall be entitled to recover, in addition to interest, costs and disbursements allowed by law, a reasonable sum for attorneys' fees.

H. In the event that any portion hereof shall be deemed invalid or unenforceable, it shall not in any way affect the remainder of any portion hereof.

Section 2. Developer's Reservations. Developer on behalf of himself or for a Contractual Designee hereby expressly reserves and retains to itself, its assigns, or a Contractual Designee title to any "Television Reception System" located or installed by Developer or Contractual Designee now or in the future on the Property or any improvements constructed thereon. The term "Television Reception System" shall include, but not be limited to, any closed circuit system, and related ancillary services, and the equipment necessary to provide such system and services, which equipment shall specifically include but not be limited to, conduits, wires, amplifiers, towers, antennae and related apparatus and electronic equipment, both active and passive. Title to said Television Reception System shall remain in Developer, its assigns, or a Contractual Designee and such Television Reception System shall not be deemed to be a fixture or appurtenance, Common Element, or Common Property nor shall any Owner of a Residential Unit, Residential Property, Commercial Property, or Membership Recreational Facility have any right, title or interest in any part of said Television Reception System except as expressly provided to the contrary in this Article XIII.

The Developer further expressly reserves, for itself, its assigns, or a Contractual Designee a nonexclusive, perpetual right, privilege and easement in, over, under and through the Property and any improvements constructed thereon for the purpose of installing, operating, replacing, repairing, removing and maintaining the Television Reception System.

The Developer further expressly reserves, for itself, its assigns, or a Contractual Designee the exclusive right, but not the obligation, to, at any time in its sole discretion, connect the Television Reception System to such receiving source as Developer or Contractual Designee may, in its sole discretion, deem appropriate, including, without limitation, companies licensed to provide cable television services in Lake County, Florida, or companies providing private cable television service.

Section 3. Developer's Obligation. Developer agrees that it will not construct any apparatus or facility which would obstruct, hinder, or interfere with the Television Reception System.

20. Article XVII, Section 2 is hereby revised and reads as follows:

Section 2. Amendments by Members. Besides other methods of amendment provided for herein, such as the Developer's right to amend, this Declaration may be amended at any time provided that two-thirds (2/3) of the votes cast by the Members present at a duly called and held meeting of the Association vote in favor of the proposed amendment; provided, however, that if the affirmative vote required for approval of action under the specific provision to be amended is a higher or lower percentage, then such higher or lower percentage shall be required to approve amendment of the provision. Notice shall be given at least forty-five (45) days prior to the date of the meeting at which such proposed amendment is to be considered. If any proposed amendment to this Declaration is approved by the Members as set forth above, the President and Secretary of the Association shall execute an Amendment to this Declaration which shall set forth the amendment, the effective date of the amendment, which in no event shall be less than sixty (60) days after the date of recording the amendment, the date of the meeting of the Association at which such amendment was adopted, the date that notice of such meeting was given, the total number of votes of Members, the total number of votes required to constitute a quorum at a meeting of the Association, the number of votes necessary to adopt the amendment, the total number of votes cast for the amendment, and the total number of votes cast against the amendment. Such amendment shall be recorded in the Public Records of Lake County, Florida. Any amendment that would lessen or alleviate the Association's responsibility to maintain any private water, sewer, streets or drainage facilities shall not be effective unless and until such amendment has been approved in the manner set forth in this Article XVII. Any amendment that would impair or prejudice the rights and

priorities of any Institutional First Lender or the St. Johns River Water Management District or Lake County shall not be effective without the prior written consent of such Institutional First Lender or St. Johns River Water Management District or Lake County.

BOOK 1067 PAGE 2287

21. Article XVII, Section 3 is hereby revised and reads as follows:

Section 3. Amendments by Developer. Until such time as the last Lot which the Developer holds for sale in the ordinary course of business is conveyed by Developer, Developer specifically reserves for itself, its successors and assigns, the absolute and unconditional right to alter, modify, change, revoke, rescind or cancel any or all of the terms, conditions, provisions or restrictions in this Declaration or hereinafter included in any subsequent Declaration, provided, however, that no such alteration, modification, amendment, revocation, rescission, or cancellation shall prejudice or otherwise impair the security rights and priorities of any Institutional First Lender of record or the St. Johns River Water Management District or Lake County as to any of the Property.

22. Article XVII, Section 4 is hereby revised and reads as follows:

Section 4. Enforcement. Enforcement of this Declaration shall be by any proceeding at law or in equity and may be instituted by the Developer, its successors and assigns, the Association, its successors or assigns, the St. John's River Water Management District or Lake County or any Owner against any person or persons violating or attempting to violate or circumvent any covenant, condition or restriction, either to restrain violation or to recover damages against the land and to enforce any lien created by these covenants; and failure by the Association or any Owner or the Developer or the St. Johns River Water Management District or Lake County to enforce any covenant, condition or restriction herein contained for any period of time shall in no event be deemed a waiver or act as an estoppel of the right to enforce same thereafter.

IN WITNESS WHEREOF, the Developer has executed this First Amendment to the Declaration as of the 25th day of June, 1990.

Signed, sealed and delivered in the presence of:

Laura Soutchak
Carol Perera

"DEVELOPER"

The 347 Corporation of Florida, Inc.,
a Florida Corporation


By [Signature]
John McNamara
President

STATE OF NEW YORK
COUNTY OF SUFFOLK

The foregoing instrument was acknowledged before me this 25th day of JUNE, 1990 by John McNamara, President of The 347 Corporation of Florida, Inc., a Florida corporation, on behalf of the corporation.

[Signature]
NOTARY PUBLIC

My Commission Expires: 2/28/91



LORRAINE CARLIANA
Notary Public, State of New York
No. 48-11758
Qualified in Suffolk County
Commission Expires Feb 28 1991

PARCEL NO. 1:

That part of Government Lot 1 in Section 18, Township 18 South, Range 25 East, in Lake County, Florida, bounded and described as follows: Beginning at the Northwest corner of the said Government lot 1 run East along the North line of the said Government lot 1 a distance of 1528.5 feet; thence South 8°56' West 1000 feet; thence East to the waters of Lake Griffin; thence run in a Southwesterly direction along the waters of the said Lake to the West line of the said Government lot 1; thence run North along the West line of the said Government lot 1 to the point of beginning.

PARCEL NO. 2:

Government lot 2, less that part lying North and West of a clay road and also less the right of way of the clay road; all of Government lots 3 and 4, all being in Section 18, Township 18 South, Range 25 East, in Lake County, Florida.

PARCEL NO. 3:

That part of Government lot 4 lying South of the Southerly line of the right of way of a clay road; and that part of the Southwest 1/4 of the Southeast 1/4 lying South of the Southerly line of the right of way of a clay road, all being in Section 7, Township 18 South, Range 25 East, in Lake County, Florida.

PARCEL NO. 4:

Government lot 1, less the South 260 feet thereof; the North 1/2 of Government lot 2; the South 1/2 of the Northeast 1/4; all being in Section 13, Township 18 South, Range 24 East, in Lake County, Florida.

PARCEL NO. 5:

The Northeast 1/4 of the Northeast 1/4 of Section 13, Township 18 South, Range 24 East, in Lake County, Florida, less and except the following: Begin at the Northeast corner of said Section 13, run South 89°36'10" West along the North line of said Section 13 to the Northwest corner of the Northeast 1/4 of the Northeast 1/4 of said Section 13; thence South 1°08'10" East along the West line of the said Northeast 1/4 of the Northeast 1/4 to the Southwest corner of the said Northeast 1/4 of the Northeast 1/4; thence North 89°40'15" East along the South line of the said Northeast 1/4 of the Northeast 1/4 a distance of 372.45 feet; thence North 34°49'15" East 1624.56 feet to the point of beginning.

PARCEL NO. 6:

The Northwest 1/4 of the Northeast 1/4; the Northeast 1/4 of the Northwest 1/4; and the East 1/2 of the Northwest 1/4 of the Northwest 1/4 of Section 13, Township 18 South, Range 24 East, in Lake County, Florida.

Begin at the Northeast corner of Section 13, Township 18 South, Range 24 East, in Lake County, Florida, and run thence South 89°35'10" West along the North line of said Section 13 to the Northwest corner of the Northeast 1/4 of the Northeast 1/4 of said Section 13; thence South 1°08'10" East along the West line of the said Northeast 1/4 of the Northeast 1/4 to the Southwest corner of the said Northeast 1/4 of the Northeast 1/4; thence North 89°40'15" East along the South line of the said Northeast 1/4 of the Northeast 1/4 a distance of 372.45 feet; thence North 34°49'15" East a distance of 1624.56 feet to the point of beginning.

PARCEL NO. 7:

The East 30 acres of the Southwest 1/4 of the Northwest 1/4; the Southeast 1/4 of the Northwest 1/4; the East 1/2 of the Southwest 1/4, less the South 210 feet of the West 210 feet thereof, the South 260 feet of Government lot 1 and the South 1/2 of Government lot 2, all in Section 13, Township 18 South, Range 24 East, in Lake County, Florida.

PARCEL NO. 8:

Government lot 3; Government lot 6, less and except the Southeast 1/4 thereof; the West 660 feet of the North 660 feet of Government lot 7; and the West 660 feet of Government lot 2, all in Section 24, Township 18 South, Range 24 East, in Lake County, Florida, less road right of way for Griffinview Road and Sullen Road.

LESS AND EXCEPT from Parcel Nos. 7 and 8 the following:

That part of the South 1/2 of Government lot 2 in Section 13, Township 18 South, Range 24 East, in Lake County, Florida, bounded and described as follows: From the Southwest corner of said Government lot 2 run North 28°53'23" East 577.85 feet to the point of beginning of this description; from said point of beginning run North 19°0'50" West 199.43 feet; thence North 65°44'25" East 110.43 feet; thence South 30°17'53" East 229.53; thence South 51°24'04" West 62.6 feet; thence North 88°09'09" West 102.64 feet to the point of beginning.

The Owners of the Property shall have a membership in the Association and voting rights as set forth below:

1. Residential Units - One (1) membership and one (1) vote for each Residential unit owned.
2. Residential parcels - one (1) membership and one (1) vote for each Lot owned.
3. Commercial Property - Five (5) memberships and five (5) votes for each Owner of Commercial Property.
4. Membership Recreational Facility - Five (5) memberships and five (5) votes for each Owner of a Membership Recreational Facility.

EXHIBIT "C"

BOOK 1067 PAGE 2290

The Owners of the Property shall be obligated to pay Assessments on a pro rata basis with the total Assessments divided by the total number of assessments divided by the total number of assessment units and with the result thereof multiplied by the assessment unit allocated to each interest in the Property as set forth below:

1. Residential Unit - One (1) assessment unit per each Residential Unit owned.
2. Residential Parcel - One (1) assessment unit per each Lot owned.
3. Commercial Property - One (1) assessment unit and one (1) vote for each Owner of Commercial Property.
4. Membership Recreational Facility - One (1) assessment unit and One (1) vote for each Owner of a Membership Recreational Facility.

The total assessment units for the Property shall be found by adding the respective assessment units above. It is agreed by each and every Owner that the assessment units as provided in this Exhibit C are different from the Membership Interests and votes provided in Exhibit B.

REC 2900
TF 400

SECOND AMENDMENT TO
DECLARATION OF COVENANTS,
CONDITIONS AND RESTRICTIONS FOR
HARBOR HILLS

BOOK 1125 PAGE 2244

91 46046

THIS SECOND AMENDMENT ("Second Amendment") to the Declaration of Covenants, Conditions and Restrictions for Harbor Hills recorded at O.R. Book 1010, page 1835 of the Public Records of Lake County, and amended by that certain First Amendment to Declaration of Covenants, Conditions and Restrictions for Harbor Hills recorded at O.R. Book 1067, page 2274 of the Public Records of Lake County (collectively the Declaration and First Amendment shall be referred to as the "Declaration") is made by The 347 Corporation of Florida, Inc., a Florida corporation ("Developer") this 10~~th~~ day of June, 1991.

WITNESSETH:

WHEREAS, the property described on Exhibit "A" attached to the Declaration and attached hereto is subject to the covenants, conditions and restrictions of the Declaration; and

WHEREAS, the Developer has the right pursuant to Article II, Article XVI and Article XVII of the Declaration to amend the Declaration, and in exercising that reserved right, desires to make certain revisions and changes to the Declaration as hereinafter set forth; and

WHEREAS, such revisions and changes as hereinafter set forth in this Second Amendment shall not prejudice or otherwise impair the rights of any other individual or entity.

NOW, THEREFORE, pursuant to the provisions of the Declaration and in accordance with the laws of the State of Florida, Developer hereby makes the following revisions and changes to the Declaration as contained in this Second Amendment.

1. Article VIII, Section 7, is hereby revised and reads as follows:

Section 7. Garbage Disposal. No Lot shall be used as a dumping ground for rubbish. No person shall be allowed to dump any refuse, grey water, chemicals, pesticides, or like substances on a Lot. All garbage or trash containers, oil tanks, bottle gas tanks, soft water tanks and similar structures or installations must be placed and maintained in accordance with Association Rules and Regulations and Standards adopted by the DRB, or walled-in or screened with shrubbery so as not to be visible from the street or objectionable to adjacent residences. Lightweight containers weighing not more than twenty-five (25) pounds are permitted for trash, garbage, rubbish, debris, waste material or other refuse. Said containers must be tied or closed at all times and except for placement at streetside as described below, kept from view by the public or residents within the vicinity. Said containers shall be placed at streetside for removal of refuse prior to the evening before the announced

Prepared by and return to: Jana Andrews, Esquire, Smith & Williams, P.A.,
712 S. Oregon Avenue, Tampa, FL 33606

SEP 11 11 33 AM '91

pick-up time. Said containers must be returned to the utility yard or enclosure within eight (8) hours after the announced pick-up time.

BOOK 1125 PAGE 2245

2. Article VIII, Section 17, is hereby revised and reads as follows:

Section 17. Outside Installations. No exterior antennas or aerials, satellite dish or other receiver transmitting device or any similar exterior structure or apparatus may be erected or maintained except pursuant to standards adopted by the DRB. No ham radios or radio transmission equipment shall be operated or permitted to be operated in or on the Property. Solar hot water heating equipment and piping may be installed, but only in accordance with the Design Review Criteria. Solar heaters will not be allowed if visible from any street.

3. Article VIII, Section 21, is hereby revised and reads as follows:

Section 21. Motor Vehicles, Trailers, Campers, Etc. Each Owner shall provide parking on its Lot for at least two automobiles. Provision for parking shall be made on the Lot prior to Owner's occupancy of the Lot. Subject to the terms of this Section, there shall be no outside storage or parking on a Lot or within any portion of the Common Area (other than areas provided therefor within the Common Area, if any) of any automobile, van, boat or other water craft, mobile home, trailers (either with or without wheels), motor home, tractor, trucks in excess of 3/4 ton, commercial vehicles of any type, camper, motorized go-cart, all-terrain vehicles (ATVS) or any other related forms of transportation devices. The above forms of transportation shall only be parked or stored within a fully-enclosed garage.

All motorized vehicles or transportation forms of any kind shall be permitted by all applicable state or local governmental authorities. All motorized vehicles must be registered with the Association. The Association may charge a minimum fee for the registration of motorized vehicles.

No Owners or other occupants of any portion of the Property shall repair or restore any vehicle of any kind upon or within the Property or within any portion of the Common Area, except for emergency repairs and then only to the extent necessary to enable the movement thereof to a proper repair facility. Vehicles shall be parked only within Lots on paved surfaces or designated areas and shall not block sidewalk or bike paths; parking by Owners within street rights-of-way is prohibited and the Association is authorized to tow vehicles parked in violation hereof and charge the expense therefor against the Owner in violation. Overnight parking in street rights-of-way by non-Owners shall be prohibited. The Board of Directors may make reasonable rules concerning the use of mopeds and motorcycles on the Property.

4. Article VIII, Section 27, is hereby revised and reads as follows:

Section 27. Boat Docks. Owners must obtain permission from DRB and any and all governmental agencies to construct any dock, davit, ramp, outbuilding or any structure designed for the use of a boat or watercraft within a Lot in or on a Lake

or canal. If approval is obtained, then Owner must construct such dock or structure in accordance with the Design Review Criteria.

BOOK 1125 PAGE 2246

5. Article VIII, Section 29, is hereby revised and reads as follows:

Section 29. Swimming Pools. Swimming pools may be constructed on any Lot in the rear yard subject to Lake County rules and regulations, and provided that access to them from outside the Lot is controlled from all directions. If pools are protected by screens, such screens and their structures shall be approved by the Developer. No above ground pools shall be allowed. Pools constructed on corner Lots must be constructed in the rear yard. All swimming pools constructed on any Lot shall be subject to the restrictions and conditions of the Design Review Criteria.

6. Article VIII, Section 32, is hereby revised and reads as follows:

Section 32. Service Yards. All garbage receptacles, fuel tanks, gas meters, air conditioning and heating and pool equipment and materials, supplies and other equipment which are placed or stored outside, must be placed or stored in such a way to conceal them from view from roads and adjacent properties. No window air conditioning units shall be permitted in any Residential Unit. Any such visual barrier shall be at least forty inches (40") high but may not exceed forty-eight inches (48"), and may consist of either walls or opaque landscaping screen. Landscaping and planting shall be approved by the DRB in accordance with the Design Review Criteria.

7. Article VIII, Section 38, is hereby revised and reads as follows:

Section 38. Garages. All Residential Units shall include a garage adequate to house two (2), but not more than four (4) large size American automobiles and shall include adequate space for storage. The minimum space allotments for garages shall be as follows:

A. Floor space allocation for each automobile shall be not less than ten (10) feet in width and twenty (20) feet in length.

B. No garage shall be less than four hundred (400) square feet of total floor space.

All garages shall include a door (which shall be a minimum width of eight (8) feet for each automobile) operated by an automatic door opener. Garage doors shall be constructed of a material that is similar in appearance to the exterior materials of the Residential Unit, and the color of the garage door shall be compatible with the color of the other exterior finishes of the Residential Unit. Garage doors and automatic door openers shall be maintained in a useful working condition and shall be kept closed except when automobiles are entering or leaving the garage. No garage may be converted to an additional room or an apartment. The garage door must at all times be operable. No carports will be permitted. All garages must open from the side or rear of the Residential Unit, notwithstanding the foregoing,

however, garages of those Residential Units located in the Neighborhood Association of Sunrise Cove may open from the front of those Residential Units.

8. Article IX, Section 2, Subparagraph C., Sub-subparagraph 2., is hereby revised and reads as follows:

BOOK 1125 PAGE 2247

C. Design Review Procedures

2. The plans to be submitted to the DRB for approval for any dwelling or other improvement shall conform to the Design Review Criteria. Three copies of the plans shall be submitted. The plans shall include each of the following:

- (i) Construction and site plans and specifications;
- (ii) An elevation or rendering of all proposed improvements;
- (iii) A survey showing the following:
 - (A) any areas within sixty feet (60') of any Protected Area;
 - (B) the locations of all trees in excess of three inches (3") in diameter at breast height;
 - (C) such other information or samples as the DRB may reasonably require; and
- (iv) Proposed landscaping plan (to be submitted within thirty (30) days after start of construction of dwelling.)

One copy of the plans shall be retained in the records of the Association and one shall be returned to the Owner marked "approved" or "disapproved." The third copy shall be used by the DRB.

IN WITNESS WHEREOF, the Developer has executed this Second Amendment to the Declaration as of the 10 day of ~~June~~ ^{July}, 1991.

Signed, sealed and delivered in the presence of:

"DEVELOPER"

BOOK 1125 PAGE 2248

Conna Constantino

Patricia Jakubowski

The 347 Corporation of Florida, Inc.,
a Florida Corporation

By: [Signature]
John McNamara
President

STATE OF NEW YORK

COUNTY OF SUFFOLK

~~June~~ ^{July} The foregoing instrument was acknowledged before me this 10th day of ~~June~~ ^{July}, 1991 by John McNamara, President of The 347 Corporation of Florida, Inc., a Florida corporation, on behalf of the corporation.

[Signature]
NOTARY PUBLIC

My Commission Expires: 7/20/93

LORRAINE CARUANA
Notary Public, State of New York
No. 48-11755
Qualified in Suffolk County 93
Commission Expires Feb 28 1993



EXHIBIT "A"

MEMO: Legibility of writing,
typing or printing unsatisfactory in
this document when microfilmed.

BOOK 1125 PAGE 2249

PARCEL NO. 1:

That part of Government lot 1 in Section 18, Township 18 South, Range 25 East, in Lake County, Florida, bounded and described as follows: Beginning at the Northwest corner of the said Government lot 1 run East along the North line of the said Government lot 1 a distance of 1528.5 feet; thence South 8°56' West 1000 feet; thence East to the waters of Lake Griffin; thence run in a Southwesterly direction along the waters of the said Lake to the West line of the said Government lot 1; thence run North along the West line of the said Government lot 1 to the point of beginning.

PARCEL NO. 2:

Government lot 2, less that part lying North and West of a clay road and also less the right of way of the clay road; all of Government lots J and 4, all being in Section 18, Township 18 South, Range 25 East, in Lake County, Florida.

PARCEL NO. 3:

That part of Government lot 4 lying South of the Southerly line of the right of way of a clay road; and that part of the Southwest 1/4 of the Southeast 1/4 lying South of the Southerly line of the right of way of a clay road, all being in Section 7, Township 18 South, Range 25 East, in Lake County, Florida.

PARCEL NO. 4:

Government lot 1, less the South 260 feet thereof; the North 1/2 of Government lot 2; the South 1/2 of the Northeast 1/4; all being in Section 13, Township 18 South, Range 24 East, in Lake County, Florida.

PARCEL NO. 5:

The Northeast 1/4 of the Northeast 1/4 of Section 13, Township 18 South, Range 24 East, in Lake County, Florida, less and except the following: Begin at the Northeast corner of said Section 13, run South 89°36'10" West along the North line of said Section 13 to the Northwest corner of the Northeast 1/4 of the Northeast 1/4 of said Section 13; thence South 1°08'10" East along the West line of the said Northeast 1/4 of the Northeast 1/4 to the Southwest corner of the said Northeast 1/4 of the Northeast 1/4; thence North 89°40'15" East along the South line of the said Northeast 1/4 of the Northeast 1/4 a distance of 372.45 feet; thence North 34°49'15" East 1624.56 feet to the point of beginning.

PARCEL NO. 6:

The Northwest 1/4 of the Northeast 1/4; the Northeast 1/4 of the Northwest 1/4; and the East 1/2 of the Northwest 1/4 of the Northwest 1/4 of Section 13, Township 18 South, Range 24 East, in Lake County, Florida.

ALSO:

Begin at the Northeast corner of Section 13, Township 18 South, Range 24 East, in Lake County, Florida, and run thence South 89°36'10" West along the North line of said Section 13 to the Northwest corner of the Northeast 1/4 of the Northeast 1/4 of said Section 13; thence South 1°08'10" East along the West line of the said Northeast 1/4 of the Northeast 1/4 to the Southwest corner of the said Northeast 1/4 of the Northeast 1/4; thence North 89°40'15" East along the South line of the said Northeast 1/4 of the Northeast 1/4 a distance of 372.45 feet; thence North 34°49'15" East a distance of 1624.56 feet to the point of beginning.

PARCEL NO. 7:

The East 30 acres of the Southwest 1/4 of the Northwest 1/4; the Southeast 1/4 of the Northwest 1/4; the East 1/2 of the Southwest 1/4, less the South 210 feet of the West 210 feet thereof; the South 260 feet of Government lot 1 and the South 1/2 of Government lot 2, all in Section 13, Township 18 South, Range 24 East, in Lake County, Florida.

PARCEL NO. 8:

Government lot 3; Government lot 6, less and except the Southeast 1/4 thereof; the West 660 feet of the North 660 feet of Government lot 7; and the West 660 feet of Government lot 2, all in Section 24, Township 18 South, Range 24 East, in Lake County, Florida, less road right of way for Griffinview Road and Sullen Road.

LESS AND EXCEPT from Parcel Nos. 7 and 8 the following:

That part of the South 1/2 of Government lot 2 in Section 13, Township 18 South, Range 24 East, in Lake County, Florida, bounded and described as follows: from the Southwest corner of said Government Lot 2 run North 20°53'23" East 577.85 feet to the point of beginning of this description; from said point of beginning run North 19°0'50" West 199.43 feet; thence North 65°44'25" East 110.43 feet; thence South 30°17'53" East 229.53 feet; thence South 51°24'04" West 62.6 feet; thence North 88°09'09" West 102.64 feet to the point of beginning.

LESS AND EXCEPT from all the above described Parcels:

That part of the W 1/2 of the W 1/2 of the SW 1/4 of the NW 1/4, Section 13, Township 18 South, Range 24 East, Lake County, Florida, lying Easterly of the West line of the East 30 acres of said SW 1/4 of the NW 1/4.

MEMO: Legibility of writing,
typing or printing unsatisfactory in
this document when microfilmed.

95 71031

REC. 273.00

TF 34.50

OR BOOK 1403 PAGE 808

AMENDMENT AND RESTATEMENT OF
DECLARATION OF
COVENANTS, CONDITIONS AND RESTRICTIONS
FOR
HARBOR HILLS

RECORDED
RECORD VERIFIED
L.A. COUNTY
Dec 11 11 21 AM '95
CLERK OF THE COURT

TABLE OF CONTENTS

	<u>Page No.</u>
<u>ARTICLE I</u>	<u>DEFINITIONS</u>2
<u>ARTICLE II</u>	<u>PROPERTY SUBJECT TO DECLARATION</u>6
<u>ARTICLE III</u>	<u>COMMUNITY AND NEIGHBORHOOD ASSOCIATIONS</u>7
	Section 1. Operation of the Property.....7
	Section 2. Organization and Turnover of the Association.....9
	Section 3. Developer Rights in the Association after Turnover.....10
	Section 4. Rights Concerning Protected Areas.....11
	Section 5. Operation of the Membership Recreational Facilities.....11
<u>ARTICLE IV</u>	<u>FUNCTIONS OF COMMUNITY ASSOCIATION</u>13
	Section 1. Services.....13
	Section 2. Obligation of the Association....17
	Section 3. Mortgage and Pledge.....17
	Section 4. Conveyance to Association.....18
	Section 5. Conveyance by Association.....18
	Section 6. Association Actions Requiring Approval.....18
	Section 7. Association Actions Requiring Approval of Governmental and Regulatory Agencies.....19
	Section 8. Personal Property for Common Use.....19
<u>ARTICLE V</u>	<u>NEIGHBORHOOD ASSOCIATIONS</u>19
	Section 1. Requirements.....19
	Section 2. Budget.....20
	Section 3. Turnover of Control.....20
	Section 4. Board of Directors.....21
	Section 5. Bylaws.....21
	Section 6. Maintenance Responsibility.....21
	Section 7. Mortgage and Pledge.....22
	Section 8. Approval of Neighborhood Association Documents.....22
<u>ARTICLE VI</u>	<u>EASEMENTS</u>22
	Section 1. Appurtenant Easements.....22
	Section 2. Utility Easement.....23
	Section 3. Developer Easement.....23
	Section 4. Service Easement.....23
	Section 5. Easements to County.....23
	Section 6. Easement for Access and Drainage; Swale Maintenance.....24
	Section 7. Owner's Right of Entry for Maintenance and Repair.....24
	Section 8. Granted to and by the Association.....25
	Section 9. Extent of Easements.....25
	Section 10. Other Easements.....26
	Section 11. Easements of Encroachment.....26
<u>ARTICLE VII</u>	<u>ASSESSMENTS</u>27
	Section 1. Creation of Lien and Personal Obligations of Assessments.....27
	Section 2. Purpose of Annual Assessments....27
	Section 3. Special Assessments.....28
	Section 4. Individual Assessments.....28
	Section 5. Date of Commencement of Annual Assessments; Due Dates.....28

TABLE OF CONTENTS
(continued)

<u>ARTICLE VII</u>	<u>ASSESSMENTS</u> (continued)	<u>Page No.</u>
	Section 6. Duties of the Board of Directors.....	29
	Section 7. Allocation of Assessments.....	29
	Section 8. Effect of Non-Payment of Assessment; the Personal Obligation of the Owner; The Lien; Remedies of Association.....	29
	Section 9. Subordination of the Lien to the Mortgages; Mortgagees' Rights....	31
	Section 10. Exempt Property.....	31
	Section 11. Collection of Assessments.....	31
	Section 12. Costs of Collection.....	31
<u>ARTICLE VIII</u>	<u>RESTRICTIONS, COVENANTS AND CONDITIONS.....</u>	<u>31</u>
	Section 1. Purpose of Lot.....	31
	Section 2. Subdivision.....	32
	Section 3. Occupancy Approval.....	32
	Section 4. Other Structures.....	32
	Section 5. Pets.....	32
	Section 6. Signs.....	33
	Section 7. Garbage Disposal.....	33
	Section 8. Hedges/Plantings.....	33
	Section 9. Maintenance of Lots.....	33
	Section 10. Reconstruction.....	34
	Section 11. Preservation of Trees.....	34
	Section 12. Open Outside Storage.....	34
	Section 13. Clotheslines.....	35
	Section 14. Excavations.....	35
	Section 15. Water.....	35
	Section 16. Games and Play Structures.....	35
	Section 17. Outside Installations.....	35
	Section 18. Storage of Construction Materials.....	35
	Section 19. Rules and Regulations.....	35
	Section 20. Subdivision Common Areas.....	36
	Section 21. Motor Vehicles, Trailers, Campers, Etc.....	36
	Section 22. Delivery and Construction Hours..	36
	Section 23. Mailboxes.....	37
	Section 24. Lawns, Landscaping and Lawn Ornaments.....	37
	Section 25. Protected Areas.....	37
	Section 26. Leasing.....	37
	Section 27. Boat Docks.....	37
	Section 28. Fences.....	37
	Section 29. Swimming Pools.....	38
	Section 30. Limitations.....	38
	Section 31. Lot Improvement Restrictions....	38
	Section 32. Service Yards.....	38
	Section 33. Nuisance, Unlawful or Offensive Use.....	38
	Section 34. Insurance.....	38
	Section 35. Outside Lighting.....	39
	Section 36. Temporary Structures.....	39
	Section 37. Fuel Storage Tanks.....	39
	Section 38. Garages.....	39
	Section 39. Soliciting.....	39
	Section 40. Provisions Inoperative as to Initial Construction.....	39
	Section 41. Ownership Rights Limited to Those Enumerated.....	40
	Section 42. Access.....	41
	Section 43. Developer's Sales and Construction Activities.....	41
	Section 44. Tennis Courts.....	41
	Section 45. Flagpoles.....	41

TABLE OF CONTENTS
(continued)

OR 1403 PAGE 811
800

<u>ARTICLE VIII</u>	<u>ASSESSMENTS</u>	<u>Page No.</u>
	(continued)	
	Section 46. Paving.....	41
	Section 47. Air Conditioners.....	41
	Section 48. Parking.....	41
	Section 49. Sidewalks.....	41
	Section 50. Seawalls.....	42
<u>ARTICLE IX</u>	<u>DESIGN CRITERIA AND REVIEW.....</u>	<u>42</u>
	Section 1. Purpose.....	42
	Section 2. Design Review Board.....	42
<u>ARTICLE X</u>	<u>PROTECTED AREAS.....</u>	<u>46</u>
	Section 1. Declaration of Restrictive Covenants.....	46
	A. Conservation Area.....	46
	B. Recreational Areas.....	48
<u>ARTICLE XI</u>	<u>ENFORCEMENT OF RULES AND REGULATIONS.....</u>	<u>48</u>
	Section 1. Compliance by Owners.....	48
	Section 2. Enforcement.....	49
	Section 3. Fines.....	49
<u>ARTICLE XII</u>	<u>TURNOVER.....</u>	<u>50</u>
	Section 1. Time of Turnover.....	50
	Section 2. Procedure of Calling Turnover Meeting.....	50
	Section 3. Procedure for Meeting.....	50
	Section 4. Developer's Rights.....	50
<u>ARTICLE XIII</u>	<u>CABLE TELEVISION SERVICES.....</u>	<u>51</u>
	Section 1. Developer's Rights.....	51
	Section 2. Developer's Reservations.....	52
	Section 3. Developer's Obligation.....	52
<u>ARTICLE XIV</u>	<u>OWNER'S OBLIGATIONS.....</u>	<u>53</u>
	Section 1. Owner's Obligation to Maintain...53	
	Section 2. Owner's Obligation to Repair....53	
	Section 3. Owner's Obligation to Rebuild...53	
	Section 4. Remedies.....	53
<u>ARTICLE XV</u>	<u>INSURANCE.....</u>	<u>54</u>
	Section 1.....	54
	Section 2.....	54
	A. Casualty.....	54
	B. Reconstruction and Repair After Casualty.....	55
	C. Public Liability Coverage.....	55
	D. Fidelity Bond Coverage.....	56
<u>ARTICLE XVI</u>	<u>RESERVED DEVELOPER'S RIGHTS.....</u>	<u>56</u>
<u>ARTICLE XVII</u>	<u>GENERAL PROVISIONS.....</u>	<u>56</u>
	Section 1. Duration.....	56
	Section 2. Amendments by Members.....	57
	Section 3. Amendments by Developer.....	58
	Section 4. Enforcement.....	58
	Section 5. Severability.....	58
	Section 6. Interpretation.....	58
	Section 7. Termination of Declaration.....	59

TABLE OF CONTENTS
(continued)

<u>ARTICLE XVII</u>	<u>GENERAL PROVISIONS</u> (continued)	<u>Page No.</u>
	Section 8. Prohibited Actions.....	59
	Section 9. Assignment.....	59
	Section 10. Annexation or Withdrawal of Property.....	59
	Section 11. Singular, Plural and Gender.....	60
	Section 12. Construction.....	60
<u>EXHIBIT "A"</u>	Legal Description of Property	
<u>EXHIBIT "B"</u>	Schedule of Membership and Voting Rights	
<u>EXHIBIT "C"</u>	Schedule of Payment of Assessments	

OR BOOK 1403 PAGE 813

AMENDMENT AND RESTATEMENT OF
DECLARATION OF COVENANTS, CONDITIONS,
AND RESTRICTIONS FOR
HARBOR HILLS

This Amendment and Restatement of the Declaration of Covenants, Conditions and Restrictions for Harbor Hills is made this ____ day of December, 1995 ("Declaration") by HARBOR HILLS DEVELOPMENT, L.P., a Delaware Limited Partnership, registered to do business in Florida as HARBOR HILLS DEVELOPMENT, LTD. ("Declarant or Developer").

R E C I T A L S:

The Harbor Hills Community is a Planned Unit Development located in Lake County, Florida.

The Harbor Hills Community is partially platted, the Plats for which are recorded as follows: Harbor Hills Unit 1 recorded in Plat Book 30, Page 13 through 27, inclusive, Public Records of Lake County, Florida; Harbor Hills Unit 1A as recorded in Plat Book 30, Pages 91 and 92, Public Records of Lake County, Florida; Harbor Hills Unit 2A as recorded in Plat Book 32, Pages 73 and 74, Public Records of Lake County, Florida; A Partial Replat of Harbor Hills as recorded in Plat Book 35, Pages 80 through 83, Public Records of Lake County, Florida; Harbor Hills Saddleback Court as recorded in Plat Book 36, Pages 56 and 57, Public Records of Lake County, Florida.

The prior Developer of Harbor Hills Community has previously recorded a Declaration of Covenants, Conditions and Restrictions for Harbor Hills and Amendments, all of which are recorded in the Public Records of Lake County, Florida, as follows: Official Records Book 1010, Page 1835; Official Records Book 1067, Page 2274; and Official Records Book 1125, Page 2244.

The Declarant of this Amended and Restated Declaration is the Successor Developer to the Harbor Hills Community. The Declarant has the authority and right to amend the Declaration of Covenants, Conditions and Restrictions for Harbor Hills pursuant to Article II, Article XVI, and Article XVII thereof.

The Declarant has elected to amend the Restrictions and to consolidate all prior Amendments in this Amendment and Restatement of Declaration of Covenants, Conditions and Restrictions for Harbor Hills ("Declaration").

NOW THEREFORE, the Developer does hereby declare that all of the Property shall be held, sold, conveyed, leased, mortgaged and otherwise dealt with subject to the easements, covenants, conditions, restrictions, reservations, liens and charges as hereinafter set forth, all of which are for the purpose of preserving certain portions of the Property in perpetuity, while others are for the purpose of enhancing and protecting the value, desirability and attractiveness of the Property, while still others

represent an attempt to further life safety and foster a friendly and harmonious residential community. Such easements, covenants, conditions, restrictions, reservations, liens and charges shall run with the Property, and shall be binding upon all parties having or acquiring any right, title or interest in the real property described herein or in any part thereof, and shall inure to the benefit of each and every person or entity, from time to time, owning or holding an interest in the Property. This Declaration shall replace all prior Declarations of the Covenants, Conditions and Restrictions for Harbor Hills and all Amendments thereto.

ARTICLE I

DEFINITIONS

The following words and terms when used in this Declaration or any supplemental or amended declaration hereto (unless the context shall clearly indicate otherwise) shall have the following meanings:

A. "Articles" shall mean and refer to the Articles of Incorporation of the Association (as defined in paragraph B of this Article I) as they may exist from time to time.

B. "Association" or "Community Association" shall mean and refer to Harbor Hills Homeowner's Association, Inc., a Florida corporation, its successors and assigns.

C. "Board" or "Board of Directors" shall mean the board of directors of the Association, elected in accordance with the Articles and Bylaws. Members of the Board shall be referred to as "Directors".

D. "Bylaws" shall mean and refer to the Bylaws of the Association as they exist from time-to-time.

E. "Commercial Property" shall mean any improved or unimproved parcel of land within the Property, which is intended and designed to accommodate retail commercial enterprises excluding any Membership Recreational Facility (as that term is defined in Paragraph V of this Article I). Sites conveyed to a governmental or quasi-governmental entity for public facilities are included within this definition.

F. "Common Area" shall mean all real property (including improvements thereto), if any, owned by the Association for the common use and enjoyment of the Owners (as that term is defined in Paragraph AA of this Article I) under this Declaration.

G. "Common Elements" shall mean and refer to parcels of land, together with any improvements thereon, which are owned by a Neighborhood Association (as that term is defined in Paragraph X of this Article I).

H. "Common Expenses" shall mean and refer to that portion of expenditures for maintenance, operation and other services required or authorized to be performed by the Association which is

attributable to Common Property (as that term is defined in Paragraph I of this Article I).

I. "Common Property" shall mean the Common Area and those parcels of land, together with any improvements thereon, which are conveyed, dedicated, or leased to the Association and designated in such conveyance, dedication or lease as "Common Property". The term "Common Property" shall also include any personal property acquired by the Association.

J. "Conservation Area" shall mean and refer to those areas depicted on the Plat as Conservation Easement.

K. "Developer" shall mean Harbor Hills Development, L.P., a Delaware Limited Partnership, registered to do business in Florida as Harbor Hills Development, Ltd., its successors and assigns.

L. "Declaration" shall mean and refer to this Amendment and Restatement of Declaration of Covenants, Conditions and Restrictions for Harbor Hills as it may, from time to time, be amended.

M. "Design Review Board" (hereinafter the "DRB") shall refer to that standing committee of the Board of Directors which is to review designs and plans for proposed construction, modification, alteration or other improvement to the Property and such other tasks as described in Article IX hereof, and unless indicated otherwise includes any subcommittee of that Board.

N. "Design Review Criteria" shall mean and refer to that manual entitled "Design Review Criteria" promulgated by the Board of Directors, as amended from time to time, containing the development standards for the Property.

O. "Future Development Land" shall mean and refer to land identified on Plats to be developed pursuant to the Planned Unit Development for the Property.

P. "Harbor Hills" shall mean the real property platted as Harbor Hills in the Public Records of Lake County, Florida. The term shall include any additional tracts which are subsequently platted and subjected hereto, whether presently designated for Future Development on the Plat or subsequently annexed as provided elsewhere herein.

Q. "Institutional First Lender" shall mean and refer to the owner and holder of any first mortgage encumbering Residential Property, Commercial Property, Membership Recreational Facilities or a Residential Unit, which owner and holder of said first mortgage shall be a bank, savings and loan association, commercial mortgage company, insurance company, a pension fund, Federal National Mortgage Association, Federal Home Loan Mortgage Corporation, Federal or State agencies, or other like lender generally recognized as an institutional-type lender holding a first mortgage. The term shall also mean the Developer or its

affiliates and Developer's acquisition and development lenders, their nominees or assignees.

R. "Lake" or "Lakes" shall mean and refer to those man-made open bodies of water shown on the Plat and all canals, rivers or streams and that portion of Lake Griffin abutting or included in the Property.

S. "Lot" shall mean a portion of real property separately depicted as a lot on the Plat, excluding Commercial Property and Membership Recreational Facilities.

T. "Maintenance" shall mean, but not be limited to, the following in connection with the Property: cleanup, landscaping and grounds care and other services related to the Common Property, Lakes and stormwater facilities, painting and structural upkeep of improved properties, roads, sidewalks, bridges, boardwalks, bike paths and right-of-way repair and all other functions incidental to the services of the Association. Maintenance, when used in respect to "Protected Areas" (as that term is defined in Paragraph DD of this Article I), shall mean the care and cleaning of such areas so as to keep such areas free of trash and any material not usually found in such an area not inhabited by man.

U. "Member" shall mean and refer to any Owner who is a member of the Association as provided in Article III hereof.

V. "Membership Recreational Facilities" shall mean those areas on the Plat whether committed to be built or only proposed, which are designated as golf course, clubhouse and amenities area, and marina, as well as all other lands designated or set aside for recreational purposes, developed by the Developer from time to time, which at the time of development are designated as part of a club or organization where membership is controlled and for which a membership fee is charged.

W. "Neighborhood" shall mean any contiguous parcel of land within the Property which is used for residential purposes and for which a Neighborhood Association (as that term is defined in Paragraph X of this Article I) is formed by the Developer or its assignee.

X. "Neighborhood Association" shall mean a townhome or homeowners' association formed by the Developer or its assignee by plat, replat, rezoning or recordation of a separate declaration of covenants and restrictions to govern a portion of the Property (in addition to and not in lieu of this Declaration) and to operate and maintain a Neighborhood and its Common Elements.

Y. "Neighborhood Owner" shall mean an owner of a Residential Unit (as that term is defined in Paragraph GG of this Article I) or Residential Property (as that term is defined in Paragraph FF of this Article I) in a Neighborhood.

Z. "Notice" shall mean delivery of any document by mail with postage prepaid to the last known address, according to the

Association's records of the person or entity who appears as Owner in the records of the Association. Notice to one, two or more co-owners shall constitute notice to all Owners. Notice shall be deemed given upon posting in the U.S. Mail, upon delivery to an overnight service like Federal Express, Purolator or the like, or upon forwarding by fax, when delivery by mail is to follow immediately thereafter.

AA. "Owner" shall mean and refer to the Owner as shown by the records of the Association, whether it be the Developer, one or more persons, firms, associations, corporations, or other legal entities of fee simple title to any portion, Lot or parcel of the Property including, but not limited to, ownership of any Commercial Property or Membership Recreational Facility. Owner shall not mean or refer to the holder of a mortgage or security deed, its successors or assigns, unless and until such holder has acquired title pursuant to foreclosure or other appropriate proceeding or deed in lieu of foreclosure; nor shall the term "Owner" mean or refer to any lessee or tenant of an Owner.

BB. "Plat" or "Plats" shall mean and refer to the recorded Plats of Harbor Hills filed in the Public Records of Lake County, Florida, which pertain to property incorporated into the Harbor Hills development and all additions thereto and replats thereof which are now filed or which may hereafter be filed in the Public Records of Lake County, Florida.

CC. "Property" shall mean and include the real property described in Exhibit "A" attached hereto and, when added or deleted in accordance with the terms and conditions hereof, shall also include such real property subsequently subjected to or deleted from this Declaration.

DD. "Protected Area" shall mean and refer to areas designated as "Conservation Easement", "W.R.A.", "Water Retention Area", "Golf Course" or "Park" on the Plat.

EE. "Recreational Areas" shall mean and refer to the marina, those areas shown on the Plat as Parks, Golf Course, Clubhouse and Amenities Area, and areas subsequently added and so designated, if any.

FF. "Residential Property" shall mean any parcel of land shown as a Lot or as part of a multi-family section on the Plat and located within the Property which is intended for use as a site for one or more Residential Units which has not been conveyed to an Owner intending to occupy a Residential Unit located thereon.

GG. "Residential Unit" shall mean and refer to any improved property intended for use as a complete and separate single-family dwelling, including, but not limited to, any detached dwelling, patio home, garden home or townhouse unit located within the Property. For the purposes of this Declaration, any such dwelling shall not be deemed to be improved until a certificate of occupancy

has been issued by the appropriate governmental authorities for the dwelling constructed or until said dwelling is determined by the Association, in its reasonable discretion, to be substantially complete.

HH. "Rules and Regulations" shall mean the rules, regulations and policies which may be adopted by the Board from time to time by resolution duly made and carried.

II. "Subdivision" shall mean Harbor Hills.

JJ. "Surface Water or Stormwater Management System" means a system which is designed and constructed or implemented to control discharges which are necessitated by rainfall events, incorporating methods to collect, convey, store, absorb, inhibit, treat, use or reuse water to prevent or reduce flooding, overdrainage, environmental degradation, and water pollution or otherwise affect the quantity and quality of discharges.

KK. "Turnover" shall mean the transfer of operation of the Association by the Developer as described in Article XII hereof.

ARTICLE II

PROPERTY SUBJECT TO DECLARATION

Property. The real property which shall be held, transferred, sold, conveyed, given, donated, leased or occupied subject to this Declaration is described in Exhibit "A" attached hereto and made a part hereof by reference. The Developer intends to develop the Property in accordance with the Plats of Harbor Hills, but hereby reserves the right to revise and modify this Declaration and the Plat from time to time without the approval of any person or entity including the Association or its Members or any Neighborhood Association or its Members until Turnover of the Association. Any revisions or modifications to the Declaration will be consistent with the general plan of development so that the Harbor Hills community will substantially retain the character and restrictions contemplated by the Developer and the Owners.

The Developer shall not be responsible or liable to the Members or Owners for failing to follow any predetermined order of improvement and development within or of the Property. The Developer may delete or excise portions of the Property from the application of this Declaration or bring within this Declaration additional lands and develop them before completing the development of the Property. If so, the Developer will record a Certificate of Deletion or Certificate of Annexation in the Public Records of Lake County showing the deletion from or addition to the Property. The Developer shall have the full power to add to, or make changes in this Declaration or the Plat regardless of the fact that such actions may alter the relative voting strength of the membership of the Association.

ARTICLE IIICOMMUNITY AND NEIGHBORHOOD ASSOCIATIONSSection 1. Operation of the Property.A. Introduction.

The Association shall be responsible for the governance of the entire community of Harbor Hills. By acceptance of a deed to any portion of the Property, each Grantee thereof, whether an initial purchaser from the Developer or the Successor Developer or a subsequent purchaser, agrees to be bound and abide by the terms of this Declaration, the Articles, the Bylaws and other Rules and Regulations of the Association established from time to time. In addition, the family, guests, employees, agents, invitees and tenants of the Owners or any other person or entity in possession or entitled to possession, use or occupancy to any Lot, parcel or portion of the Property shall, while in or on the Property, abide and be bound by the provisions of this Declaration, the Articles, the Bylaws and other Rules and Regulations of the Association as established and amended from time to time.

B. Membership in the Association. Every Owner shall be a member of the Association. Membership shall be appurtenant to and may not be separated from the Owner's interest in the Property. A membership shall be transferred automatically by conveyance of the Owner's interest in the Property. If title to a Residential Unit or Residential Property is held by more than one person, each of such persons shall be a Member, but there shall be only one vote for such Residential Unit or Residential Property owned.

An Owner of more than one Residential Unit or Residential Property shall be entitled to one membership and one vote for each Residential Unit or Residential Property owned. Where the Developer or the Owner of a Residential Unit or Residential Property has adjusted the size or configuration of a Residential Unit or Residential Property by conveying less than or more than one entire Residential Unit or Residential Property, the membership associated with the Residential Unit or Residential Property shall be controlled by the Owner of the larger portion of the Residential Unit or Residential Property. If the Residential Unit or Residential Property is equally divided, the membership shall be owned by the person noted as the Owner of the membership on the deed of conveyance. The size adjustments of Residential Units or Residential Property described hereinabove shall be permitted for the purpose of increasing the size of a contiguous Residential Unit or Residential Property as long as no more than one Residential Unit is constructed upon the property so altered.

If a Commercial Property or a Membership Recreational Facility is owned by more than one person or entity, each such person or entity shall be a Member but only such votes as provided in attached Exhibit B, incorporated herein by reference, may be cast

by the Owners of such property by a person(s) designated to so vote in accordance with the Bylaws.

An Owner of Commercial Property or a Membership Recreational Facility shall be entitled to the number of memberships set forth in Exhibit B. It is the Owner of a Membership Recreational Facility and not the members thereof who shall be Members of the Association and entitled to the vote(s) associated therewith.

No person or entity other than an Owner or Developer may be a Member of the Association, and a membership in the Association may not be transferred except in connection with the transfer of title to the Owner's property interest.

C. Voting in the Association. Each Residential Unit or Residential Lot shall be entitled to one vote in all Association matters submitted to the membership, and the Owner of the Residential Unit or Residential Lot shall be entitled to cast the vote in his discretion. However, when more than one person or entity owns an interest in a Residential Unit or Residential Lot, the vote for such Residential Unit or Residential Lot shall be exercised as determined in the Bylaws, but in no event shall more than one vote be cast with respect to any such Residential Unit or Residential Lot.

An Owner of Commercial Property or a Membership Recreational Facility shall be entitled to one vote for each membership connected with the portion of the Property it owns. In no event shall more than one vote be cast for each such membership.

The Developer shall indicate in each deed conveying any interest in the Commercial Property, the number of memberships and hence votes associated with the portion of the Commercial Property so conveyed. The votes and memberships are not separable and are deemed to run with the Commercial Property conveyed.

D. Neighborhood Associations.

It is the intent of this Declaration that each of the Neighborhoods as may be established by the Developer from time to time, may have a Neighborhood Association for the governance of such Neighborhood. The Owner or Owners forming the Neighborhood Association must make provision for even and fair representation on the governing board of the Neighborhood Association. Prior to turnover of the Neighborhood Association, the Developer shall have the right to review the documentation creating the Neighborhood Association and may, in its sole discretion, but shall not be

obligated to, require such changes in the documentation so as to assure fair and representative governance of the Neighborhoods and preservation of the common scheme of development provided for herein.

Section 2. Organization and Turnover of the Association.

A. Organization.

The Developer shall organize the Association. The Board of Directors shall consist of no more than twenty and not less than three directors. Prior to Turnover the Developer shall have the right to control the Association as herein provided and shall not be required to submit any matters to the Members for a vote of approval. There shall be at least three initial Directors and Developer shall have the right to appoint them. The date of organization of the Association occurred on May 25, 1989.

B. Powers of the Association.

The Association shall have the power to:

1. adopt and amend Bylaws and Rules and Regulations;
2. adopt and amend budgets for revenues, expenditures and reserves and levy and collect Assessments for Common Expenses from Owners, and Neighborhood Associations as applicable;
3. hire and discharge managing agents and other employees, agents and independent contractors;
4. institute, defend or intervene in litigation or administrative proceedings in its own name on behalf of itself or two or more Owners or Neighborhood Association on matters affecting the Property;
5. make contracts and incur liabilities;
6. regulate the use, maintenance, repair, replacement and modification of the Common Property;
7. cause additional improvements to be made as a part of the Common Property;
8. acquire, hold, encumber and convey in its own name any right, title or interest to real or personal property;
9. grant easements, leases, licenses and concessions not inconsistent with this Declaration;
10. impose and receive any payments, fees or charges for the use, rental or operation of the Common Property and for services provided to the Owners;
11. impose and receive charges for late payment of Annual Assessments, Special Assessments, and Individual Assessments (hereinafter Annual Assessments, Special Assessments and Individual Assessment will collectively or individually, as the context requires, be called "Assessments") and, after notice and an opportunity to be heard, levy reasonable fines for violations of this Declaration, the Bylaws and the Rules and Regulations of the Association;

12. impose reasonable charges for the preparation and recordation of amendments to this Declaration and statements of unpaid Assessments;

13. provide for the indemnification of its officers and Board of Directors and maintain directors' and officers' liability insurance;

14. exercise all other powers that may be exercised in this State by legal entities of the same type as the Association contemplated herein and any and all powers necessary or proper for the governance and operation of the Association; and

15. exercise any other powers conferred by this Declaration, the Articles or Bylaws.

C. Turnover of Control.

Turnover of control of the Association to the Owners other than Developer is solely within the discretion of the Developer. The meeting at which the Developer turns control of the Association over to the Owners shall be called the Turnover Meeting.

Section 3. Developer Rights in the Association after Turnover. Even after Turnover of control of the Association by the Developer to the Members, the Developer shall be entitled to appoint at least one (1) member of the Board of Directors for as long as the Developer is either 1) the Owner of any of the Property which it offers for sale in the ordinary course of its business; or 2) is the Owner of any of the Membership Recreational Facilities or other amenity created and operated by Developer on the Property. While the Developer is entitled to representation on the Board, whether the Developer exercises that right of appointment or not, the Board shall have no authority to, and shall not, undertake for at least 50 years from the date hereof any action which shall:

- (a) prohibit or restrict in any manner the sales and marketing program of the Developer or any Owner;
- (b) decrease the level of maintenance services of the Association performed by the Developer Controlled Board of Directors;
- (c) make any Special or Individual Assessment against, or impose any fine upon, the Developer's property or the Developer;
- (d) change the membership of the Design Review Board or diminish its powers as stated herein or change the Design Review Criteria;
- (e) alter or amend any Declaration, any subsequent amendment thereto, the Articles or Bylaws;
- (f) modify, amend or alter the Plat;
- (g) terminate or cancel any contracts of the Association entered into while the Developer Controlled Board of Directors was in office;

- (h) terminate or waive any rights of the Association under this Declaration;
- (i) convey, lease, mortgage, alienate or pledge any easements or Common Property of the Association;
- (j) accept the conveyance, lease, mortgage, alienation or pledge of any real or personal property to the Association;
- (k) terminate or cancel any easements or assessments of any Neighborhood Association or Owner;
- (l) terminate or impair in any fashion any easements, powers or rights of the Developer hereunder;
- (m) restrict the Developer's right of use, access and enjoyment of any of the Property; or
- (n) cause the Association to default on any obligation it has under any contract or under this Declaration, unless the Developer consents in writing to the action.

Section 4. Rights Concerning Protected Areas. The rights, duties and restrictions set forth in Article X hereof are for the purpose of preserving certain areas of the Property and no such rights shall be altered or abridged by the Association, without the approval of the Association and Developer, or failing that, fifty years from the date hereof.

Section 5. Operation of the Membership Recreational Facilities.

A. Introduction.

The operation of the Membership Recreational Facilities shall be as provided by the Owner thereof and shall be separate and distinct from the operation of the Property; provided, however, that by this Declaration, the Developer and its successors in interest as Owners, covenants that it will be bound and will abide by the restrictions and terms of this Declaration. The governance of the Membership Recreational Facilities shall be as provided in its own membership documents.

The Association shall have no control over the Membership Recreational Facilities other than to enforce payment of its Owners' pro rata share of Assessments.

Right to use the Membership Recreational Facilities will be on such terms and conditions as may be promulgated from time to time by the Developer or its successors in interest, which terms and conditions shall not be inconsistent with the provisions of this Declaration. The Developer shall have the right, from time to time, in its sole and absolute discretion and without notice, to amend or waive the terms and conditions of use of the Membership Recreational Facilities, specifically including, without limitation, the terms of eligibility for use, privileges available to users of such facilities, the categories of use and the number of users permitted to use any of the Membership Recreational

Facilities, to reserve use rights for future Owners or to terminate any and all use rights.

Ownership of a Residential Unit or Residential Property does not confer any ownership, ownership rights or use rights in the Membership Recreational Facilities. Persons in the future who are permitted to use the Membership Recreational Facilities, as they may exist from time to time, shall not acquire a vested right to continue to use such facilities. Those use rights will be determined by the written agreement between such persons and the Owners of the applicable Membership Recreational Facility.

Membership in any or all of the Membership Recreational Facilities is separate and distinct from membership in the Association or any Neighborhood Association. Owners shall have the right to apply for membership at the time the Owner's subscription for a membership is submitted. In the event an Owner is accepted as a member of such, the Owner shall be subject to such documents and such rules and regulations as are established and existing at the time of acceptance, as the same may be amended from time to time, and shall be required to pay such membership contributions, initiation fees, dues and other amounts as may be required from time to time.

B. Organization and Developer Rights.

1. The Membership Recreational Facilities shall have such members as their board of directors respectively decide from time to time. Membership shall not necessarily be limited to Owners but may include members of the general public. Membership subsequently may be limited to Owners at the discretion of the board of directors of the respective Membership Recreational Facility. There may be different types or levels of membership in the various Membership Recreational Facilities.

2. Membership, unless converted to an equity membership club, shall be a license cancelable in the sole discretion of the board of directors of the respective facility after granting to the license holder notice of termination of the license and a hearing.

3. The portion of the Common Expenses or Assessment against the respective Membership Recreational Facility shall be as set forth in Exhibit "C", incorporated herein by reference.

4. The Developer shall have the absolute right to discontinue the operation of any or all of the Membership Recreational Facilities, or to sell or otherwise dispose of the real and personal property of the Membership Recreational Facility, or any portion thereof, in any manner whatsoever, and to any person or entity, or to convert any of the Membership Recreational Facilities to an equity membership club, at any time and without the approval of Owners or any other person or entity; provided, however, such person or persons must comply with the provisions of this Declaration. In the event the Developer shall decide to sell any

of the Membership Recreational Facilities to the membership, it may do so upon such terms and at such times as it may decide in its sole and unrestricted discretion.

C. Easement Rights and Assumption of Liability. Developer hereby grants to the Owners of the Membership Recreational Facilities such easements of access and rights-of-way as are necessary to enable the Owners of the Membership Recreational Facilities and their guests, members, employees, agents and invitees to fully utilize the Membership Recreational Facilities for their intended purpose. This easement shall include the right of the Owners of the Membership Recreational Facilities and their guests, members, employees, agents and invitees to travel upon and across the roads and rights-of-way of Harbor Hills. This easement includes the right of the members of the Country Club Membership Recreational Facility to come upon portions of the Common Area and Lots and other properties in Harbor Hills for the purpose of retrieving their golf balls, provided that golfers may only retrieve golf balls on foot and may not retrieve their golf balls from residential lots by driving upon the Lots with their golf carts. The Owners of the Membership Recreational Facilities are required to apprise their guests, members, employees, agents and invitees of the limitations on their right of use. The right of the members of the Membership Recreational Facilities to utilize the streets and roads of Harbor Hills is restricted to rights of access necessary to enable the full use of the Membership Recreational Facilities and does not include a right of access for any other purpose. Any Owners of Membership Recreational Facilities or their guests, members, employees, agents or invitees who are found to violate this provision may be prohibited from accessing the Property. The Owners of the Membership Recreational Facilities are obligated to apprise their guests, members, employees, agents or invitees that they are responsible for any damage to Common Areas, Lots or improvements thereon caused by errant golf balls, golf carts or otherwise.

ARTICLE IV

FUNCTIONS OF COMMUNITY ASSOCIATION

Section 1. Services. The Association shall have the right to undertake the following services:

- A. Maintenance of all Common Property.
- B. Maintenance of any real property located within the Property upon which the Association has an easement by Plat or other duly recorded instrument granting such easement to the Association executed and delivered by the owner of such property.
- C. Maintenance of Lakes owned by the Association within the Property, if and to the extent permitted by any governmental authority having jurisdiction thereof. Maintenance as used in this subsection shall include, but not be limited to, the preservation

of any Lakes as bodies of water in an ecological sound condition to be used for such water activities as may be determined and allowed from time to time by the Association.

D. The Association's right to maintain the Common Property shall specifically include, but shall not be limited to, the Conservation Areas, the Surface Water or Stormwater Management System including but not limited to side drains, underdrains, storm sewers, inlets, end walls and other storm water or sewer facilities associated therewith, and other facilities permitted therein.

E. Taking any and all actions necessary to enforce all covenants, conditions and restrictions affecting the Property and to perform any of the functions or services delegated to the Association in any covenants, conditions or restrictions applicable to the Property or in the Articles or Bylaws.

F. Conducting the business of the Association, including but not limited to administrative services such as legal, accounting, financial and communication services such as informing Members of activities, notices of meetings and other important events.

G. Purchasing and maintaining adequate policies of general public liability and extended coverage casualty insurance upon the improvements and activities on the Common Property and insuring or bonding directors, officers and employees of the Association with adequate fidelity insurance or bonds. Hazard insurance proceeds for losses to any Common Property may not be used other than for repair, replacement or reconstruction of such property.

H. Establishing and operating the Design Review Board as provided in this Declaration.

I. Publishing and enforcing such Rules and Regulations as the Board deems necessary.

J. Maintenance of and providing for lighting of roads, sidewalks, walking and bike paths throughout the Property to the extent not dedicated or otherwise assigned to governmental, quasi-private or private entities.

K. Constructing and maintaining improvements on the Common Property and easement areas as the Board deems appropriate to provide the services described herein.

L. Restriction of access to Harbor Hills, which may be accomplished by personnel at the gatehouse, by the installation of electronic equipment regulating the gates located at each of the community access roads, or by other means and methods determined by the Association in its sole discretion, from time-to-time. Neither the Association nor the Developer shall be obligated to provide such services and all Owners acknowledge by acquiring a portion of the Property that neither the Association nor the Developer shall be held liable for any costs, fees, expenses or damages to Owners or their families, guests, employees, agents or invitees caused by the acts of others.

M. Maintenance of all Protected Areas in a clean and natural condition in the manner set forth herein.

N. The Association shall have the absolute right and privilege to enter any Neighborhood at any reasonable time to correct a defect or abate a nuisance if it shall have given the Owner or the appropriate Neighborhood Association twenty-four (24) hours notice of the nuisance or defect or of violation of an Association rule that the Board reasonably believes to be a nuisance or violation and such has not been corrected. Such 24 hour notice shall not be necessary in the event of an emergency as such is determined in the Association's sole discretion.

O. Payment of Association expenses which shall include, but not be limited to, the following:

1. Taxes. All taxes levied or assessed upon the Common Area by any and all taxing authorities, whether they be city, county, state, private district or otherwise, including all taxes, charges or assessments, imposition of any liens for public improvements, special charges and assessments, and, all taxes on personal property and improvements which are now or hereinafter may be placed on the Common Area, including any interest, penalties and other charges which may accrue on such taxes.

2. Utilities. All charges levied for utility services to the Common Area whether supplied by a private or public firm including, without limitation, all charges for water, gas, electricity, telephone, sewer, garbage and any other type of utility service charge.

3. Insurance and Fidelity Coverage. The premiums on any policies of insurance acquired pursuant to Article XV hereof, together with the costs of such other policies of insurance, as the Board, with the consent of the Owners at any meeting thereof, shall determine to be in the best interest of the Association.

The costs of the Association for purchasing adequate fidelity insurance or bonds as determined by the Board in its sole discretion to protect against dishonest acts on the part of officers, directors, trustees, agents and employees of the Association and all of the persons who handle or are responsible for handling funds of the Association.

4. Costs of Reconstruction of Buildings and Improvements in Common Area. All sums necessary to repair or replace, construct or reconstruct ("Repair") any buildings or improvements located in the Common Area damaged by any casualty to the extent insurance proceeds are insufficient for such Repair. Any difference between the amount of insurance proceeds received on behalf of the Association with respect to Repair and the actual costs of the Repair ("Repair Sums") shall be an Association expense for which the Association may levy a Special Assessment against all Owners to obtain the funds necessary to pay for such Repair within ninety

(90) days from the date such damage was incurred. The Association shall proceed so that Repairs shall be completed within one year from the date of damage if possible.

5. Maintenance, Repair and Replacement Expenses. All expenses necessary to (a) maintain and preserve the Common Area and all buildings located on the Common Area and roads and road rights of way, including such expenses as grass cutting, trimming, watering and the like, and (b) keep, maintain, repair and replace any building improvements, fixtures and equipment in the Common Area in a manner consistent with the structure and improvements contained therein, the covenants and restrictions set forth herein, and all orders, ordinances, rules and regulations of any and all federal, state and city governments having jurisdiction thereof, as well as the statutes and laws of the State of Florida and the United States of America.

6. Administrative and Management Expenses. The costs of the administration of the Association, including any secretaries, bookkeepers or accountants of the Association, notwithstanding the fact that some of these services may be expended in providing services or collecting sums owed by a particular Lot. In addition, the Association may retain a managing company or contractors to assist in the operation of Harbor Hills and to perform or assist in the performance of certain obligations of the Association hereunder. The fees or costs of any management company or contractors retained shall be deemed to be part of the Association's expense.

7. Indemnification. The costs to the Association to indemnify and save harmless Developer from and against any and all claims, suits, actions, damages and/or causes of action arising from any personal injury, loss of life and/or damage to property in or about the Common Area, if any, and from and against all costs, counsel fees, expenses, liabilities resulting from such claim, the investigation thereof, or the defense at any level of any action or proceeding brought therein. The Association shall indemnify and hold harmless Developer for any costs Developer incurs to enforce his rights hereunder, or to compel the specific enforcement of provisions, conditions, covenants, restrictions contained in this Declaration including Developer's reasonable attorney's fees.

8. Reserved Funds. The costs to establish an adequate reserve fund for replacement and/or capital refurbishment of the Common Area ("Capital Contributions") in the amounts determined proper and sufficient by the Board. Each Owner acknowledges, understands and consents that Capital Contributions are the exclusive property of the Association as a whole and that no Owner shall have any interest, claim or right to any such Capital Contribution or funds composed of the same. The Association shall be responsible for maintaining the Capital Contributions in a

separate reserve account and shall use such funds only for capital costs and expenses as aforesaid.

9. Special Assessments. Any Special Assessment that shall be levied to defray (a) extraordinary expense items of the Association other than those contemplated by Capital Contributions; and (b) such other Association expenses determined by the Board to be payable by the Association which are not inconsistent with the terms of this Declaration, the Articles or the By-Laws.

10. Gate Expenses. All expenses incurred by the Association for the purposes of limiting access of the general public to Harbor Hills community and for maintaining Harbor Hills as a gated community shall be paid by the Association.

11. Cable Television. Any bulk rate fee for cable television service more fully described in Article XIII hereunder. Such bulk rate fees may also be the obligation of a Neighborhood Association.

P. The Association shall be responsible for the maintenance, operation and repair of the Surface Water or Stormwater Management System. Maintenance of the Surface Water or Stormwater Management System(s) shall mean the exercise of practices which allow the system to provide drainage, water storage, conveyance or other surface water or stormwater management capabilities as permitted by the St. John's River Water Management District and Lake County. Any repair or reconstruction of the Surface Water or Stormwater Management System shall be as permitted or, if modified, as approved by the St. John's River Water Management District and Lake County. The Association shall be responsible for such maintenance and operation.

Section 2. Obligation of the Association. The Association shall carry out any of the functions and services specified in Section 1 of this article with the proceeds first from Annual Assessments and then, if necessary, from Individual or Special Assessments. The specific functions and services which the Association undertakes at any particular time shall be as determined by The Board of Directors after consideration of the revenues available from Assessments and the needs of the Members. The functions and services which the Association is authorized to carry out or to provide, may be expanded or reduced at any time upon the affirmative vote of a majority of the Board of Directors.

Section 3. Mortgage and Pledge. The Board of Directors shall have the power and authority to borrow money and to mortgage the property of the Association and to pledge the revenues of the Association as security for loans made to the Association, which loans shall be used by the Association in performing the functions and providing the services of the Association.

Section 4. Conveyance to Association. The Association shall be obligated to accept any and all conveyances to it by Developer of fee simple title, easements or leases to Common Property.

Section 5. Conveyance by Association. The Association shall be empowered to delegate or convey any of its functions or properties to any governmental unit or special taxing district, including, if applicable, a community development district for public utilities or for other public or semi-public purposes, or to any private entity without the affirmative vote of two-thirds (2/3) of its Members so long as the delegation of the function will not result in a diminution in service and so long as the use of the property after conveyance will be consistent with the intended use of such property.

Section 6. Association Actions Requiring Approval. After Turnover, unless at least two-thirds (2/3) of the Owners of Residential Units have given their prior written approval, the Association shall not be entitled to:

A. by act or omission seek to abandon, partition, subdivide, encumber, sell or transfer the Common Property owned, directly or indirectly, by the Association for the benefit of the Residential Units (the granting of easements for public utilities or for other public purposes consistent with the intended use of such Common Property shall not be deemed a transfer within the meaning of this clause);

B. change the method of determining the obligations, Assessments, dues or other charges which may be levied against a Residential Unit Owner, or change the membership, voting rights, or pro-rata Assessment of any portion of the Property. In all events, even with a two-thirds vote, no change may be made to the membership rights and Assessment obligations set forth in Exhibits "B" and "C" without consent of the Commercial Property Owners and their lenders, if the change is to the Commercial Property rights or obligations, or the respective Membership Recreational Facility and their lenders if the change applies to such Membership Recreational Facility;

C. by act or omission change, waive or abandon any scheme of regulation or enforcement thereof, pertaining to the architectural design or the exterior appearance of Residential Units, the exterior maintenance of Residential Units, the maintenance of the Common Property, party walls or common fences and driveways or the maintenance of lawn and plantings in Harbor Hills;

D. fail to maintain reasonably adequate fire and extended coverage and liability insurance on insurable Common Property;

E. use hazard insurance proceeds for losses to any Common Property for other than the repair, replacement or reconstruction of the property damage for which the proceeds were paid.

In no event may the Association take any such action if it will materially and adversely affect the beneficial use and enjoyment of the Common Property by the residents of Residential Units.

Section 7. Association Actions Requiring Approval of Governmental and Regulatory Agencies.

No action or enactment by the Association or its Board shall contravene or violate any provision of Article X hereof and to the extent of such contravention or violation the action of the Board or the Association shall be void.

Section 8. Personal Property for Common Use. The Association may acquire and hold tangible and intangible personal property and may dispose of the same by sale or otherwise, subject to such restrictions as may from time to time be provided in the Association's Articles and Bylaws.

ARTICLE V

NEIGHBORHOOD ASSOCIATIONS

Section 1. Requirements. All Neighborhood Associations to be formed hereunder shall meet the following requirements:

A. A Neighborhood Association may be organized within a Neighborhood. The membership of such Neighborhood Association at all times shall consist of the Developer until such time as the Developer has turned over control of such Neighborhood Association to the Neighborhood Owners owning Residential Units or Residential Property in such Neighborhood.

B. Subject to the provisions of this Declaration, the Neighborhood Association may:

1. adopt and amend bylaws and rules and regulations;
2. adopt and amend budgets for revenues, expenditures and reserves and levy and collect assessments for the common expenses of the Neighborhood Association from Neighborhood Owners;
3. hire and discharge managing agents and other employees, agents and independent contractors;
4. institute, defend or intervene in litigation or administrative proceedings in its own name on behalf of itself or two or more Neighborhood Owners on matters affecting the Neighborhood only;
5. make contracts and incur liabilities;
6. regulate the use, maintenance, repair, replacement and modification of the Common Elements of the Neighborhood;
7. cause additional improvements to be made as a part of the Common Elements;
8. acquire, hold, encumber and convey in its own name any right, title or interest to real or personal property, but Common Elements may be conveyed or subjected to a security interest only pursuant to Section 8 hereof;

9. grant easements, leases, licenses and concessions through or over the Common Elements;
10. impose and receive any payments, fees or charges for the use, rental or operation of the Common Elements and for services provided to the Neighborhood Owners;
11. impose charges for late payment of assessments and, after notice and an opportunity to be heard, levy reasonable fines for violations of this Declaration, the bylaws and the rules and regulations of the Neighborhood Association, and file liens against Residential Units and Residential Property in the Neighborhood Association for non-payment of assessments or fines, and file collection proceedings against Neighborhood Owners and file foreclosure proceedings against Residential Units and Residential Property for non-payment of assessments;
12. impose reasonable charges for the preparation and recordation of amendments to this Declaration or statements of unpaid assessments;
13. provide for the indemnification of its officers and maintain directors' and officers' liability insurance;
14. assign its right to future income, including the right to receive common expense assessments, but only to the extent this Declaration expressly so provides;
15. exercise any other powers conferred by the Neighborhood Association;
16. exercise all other powers that may be exercised in this State by legal entities of the same type as the Neighborhood Association;
17. exercise any other powers necessary and proper for the governance and operation of the Neighborhood Association; and
18. collect from the Neighborhood Owners, the Assessments due the Association and remit same to the Association.

C. Except as provided in the Declaration or the Bylaws, a board of directors of a Neighborhood may act in all instances on behalf of the Neighborhood Association. In the performance of their duties, officers and members of the board of directors of a Neighborhood Association are required to exercise ordinary and reasonable care.

Section 2. Budget. Within thirty (30) days after adoption of any proposed budget for a Neighborhood Association, the board of directors shall make available for review on or near the Property a summary of the budget to all the Neighborhood Owners within such Neighborhood.

Section 3. Turnover of Control. The declaration of the Neighborhood Association may provide for a period of Developer control of the Neighborhood Association, during which period the

Developer, or persons designated by him, may appoint and remove the officers and members of the board of directors. The Developer may voluntarily surrender the right to appoint and remove officers and members of the board of directors before termination of that period, but in that event he may require, for the duration of the period of Developer control, that specified actions of the Neighborhood Association or board of directors, as described in a recorded instrument executed by the Developer, be approved by the Developer before they become effective.

Section 4. Board of Directors. Not later than the termination of any period of Developer control, the Neighborhood Owners within a Neighborhood shall elect a board of directors of at least three (3) members, at least a majority of whom must be Neighborhood Owners. Such board of directors shall elect the officers. The members of the board of directors and officers shall take office upon election. Notwithstanding any provision of the declaration or bylaws of the Neighborhood Association to the contrary, the Neighborhood Owners in a Neighborhood, by a two-thirds (2/3) vote of all persons present and entitled to vote at any meeting of such Owners at which a quorum is present, may remove any member of the board of directors with or without cause, other than a member appointed by the Developer.

Section 5. Bylaws. The bylaws of a Neighborhood Association must provide for:

- A. the number of members of the board of directors and the titles of the officers of the Neighborhood Association;
- B. election by the board of directors of a president, treasurer, secretary and any other officers of the Neighborhood Association specified in the bylaws;
- C. the qualifications, powers and duties, terms of office and manner of electing and removing board of directors members and officers and filling vacancies;
- D. which, if any, of its powers the board of directors or officers may delegate to other persons or to a managing agent;
- E. which of its officers may prepare, execute, certify and record amendments to the declaration on behalf of the Neighborhood Association; and
- F. the method of amending the Bylaws.

Subject to the provisions of the declaration, the bylaws may provide for any other matters the Neighborhood Association deems necessary and appropriate.

Section 6. Maintenance Responsibility. Except to the extent provided by this Declaration, the Neighborhood Association is responsible for maintenance, repair and replacement of the Common Elements and each Neighborhood Owner is responsible for maintenance, repair and replacement of his Residential Unit, unless provided otherwise or approved by Developer. Each Neighborhood

Owner shall afford to the Neighborhood Association and the other Neighborhood Owners, and to their agents or employees, access through his Residential Unit or Residential Property reasonably necessary for those purposes. If damage is inflicted on the Common Elements, or on any Residential Unit through which access is taken, the Neighborhood Owner responsible for the damage, or the Neighborhood Association if it is responsible, is liable for the prompt repair thereof.

Section 7. Mortgage and Pledge. The board of directors shall have the power and authority to borrow money and to mortgage the property of the Neighborhood Association and to pledge the revenues of the Neighborhood Association as security for loans made to the Neighborhood Association, which loans shall be used by the Neighborhood Association in performing its functions.

Section 8. Approval of Neighborhood Association Documents. The Association shall have the right of specific approval or veto of all legal documents associated with all Neighborhood Associations, including, but not limited to, articles of incorporation, bylaws, declarations of covenants, conditions and restrictions, and declarations of condominium cooperative, if any.

ARTICLE VI

EASEMENTS

Section 1. Appurtenant Easements. Developer hereby grants to each Owner of Residential Property, a Residential Unit, Commercial Property or Membership Recreational Facilities, their guests, lessees and invitees, as an appurtenance to the ownership of fee title interest to same and subject to this Declaration, the Articles, Bylaws and the Rules and Regulations, a perpetual non-exclusive easement for ingress and egress over, across and through the Common Property and/or the roadways as shown on the Plat ("Roadways") if such Roadways are not included within the Common Property and a perpetual non-exclusive easement for the use and enjoyment of the Common Property. Any Owner may delegate, in accordance with the Bylaws, his right of enjoyment, and other rights set forth herein, in and to the Common Property and improvements thereon to the members of his family, his tenants, or contract purchasers, provided the foregoing actually reside on said Owner's portion of the Property.

Appurtenant Easements are hereby granted by Developer to the Owners of the Membership Recreational Facilities and to their members, employees, agents, guests and invitees as follows: a non-exclusive easement across Residential Units and Residential Property contiguous to the golf course for the limited purpose of allowing golfers to retrieve their golf balls from such property, provided such golfers are allowed to walk upon such property and are not empowered to drive their golf carts upon such property in their efforts to retrieve their golf balls; a non-exclusive

easement across the Roadways of Harbor Hills to permit the passage of golf carts by individuals desiring to access the Membership Recreational Facilities; and a non-exclusive easement and right-of-way over, upon and across the airspace of Roadways within the Harbor Hills Community for the construction and maintenance of overpasses which will be used for pedestrian and golf cart passage by individuals utilizing the Membership Recreational Facilities.

Section 2. Utility Easement. The Developer reserves to itself, its successors or assigns, a perpetual easement upon, over, under and across the Property for the purpose of maintaining, installing, repairing, altering and operating sewer lines, water lines, waterworks, sewer works, force mains, lift stations, water mains, sewer mains, water distribution systems, sewage disposal systems, effluent disposal systems, pipes, wires, syphons, valves, gates, pipelines, cable television service, electronic security systems and all machinery and apparatus appurtenant thereto to all of the foregoing as may be necessary or desirable for the installation and maintenance of utilities servicing all Owners and servicing the Common Property. All such easements shall be the size, width and location as Developer, in its discretion, deems best, but placed in a location so as to not unreasonably interfere with the use of any improvements which are now, or will be, located upon the Property.

Section 3. Developer Easement. The Developer hereby reserves to itself, its successors and assigns, and to such other persons as Developer may from time to time designate, a perpetual easement, privilege and right in and to, over, under, on and across the Common Property and the Roadways, if not included within the Plat, for ingress and egress as required by its officers, directors, employees, agents, independent contractors, invitees and designees; provided, however, that such access and use do not unnecessarily interfere with the reasonable use and enjoyment of these properties and facilities by the Owners. The Developer further reserves to itself, its successors and assigns, including, without limitation, its sales agents and representatives, and prospective purchasers of Lots, easements over, under or through the Common Property for construction, utility lines, and display, including, without limitation, signage, maintenance and exhibit purposes in connection with the erection of improvements and sale of Lots within the Property; provided, however, that such use shall terminate upon the Developer's sale of all Lots.

Section 4. Service Easement. Developer hereby grants to delivery and pickup services, school buses, governmental agents, United States mail carriers, representatives of electrical, telephone, cable television and other utilities authorized by the Developer, its successors or assigns to service the Property, and to such other persons as the Developer from time to time may

designate, the nonexclusive, perpetual right of ingress and egress over and across the Common Property and Roadways, if not included in the Common Property, for the purposes of performing their authorized services and investigation.

Section 5. Easements to County. Developer grants to Lake County the right of ingress and egress over and across the Common Property and Roadways, if not included in the Common Property, for fire, police, emergency and other County services.

Section 6. Easement for Access and Drainage; Swale Maintenance. Easement for drainage and/or for installation and maintenance of utilities are reserved as shown on the recorded map or Plat of the Property. Within these easements, no structure, planting or other material shall be placed or permitted to remain which may impede the flow of water through drainage channels in the easements.

The Association shall have a perpetual non-exclusive easement over all areas of the Surface Water or Stormwater Management System for access to operate, maintain or repair the system. By this easement, the Association shall have the right to enter upon any portion of any Lot which is a part of the Surface Water or Stormwater Management System, at a reasonable time and in a reasonable manner, to operate, maintain or repair the Surface Water or Stormwater Management System as required by the St. John's River Water Management District permit. Additionally, the Association shall have a perpetual non-exclusive easement for drainage over the entire Surface Water or Stormwater Management System. No person shall alter the drainage flow of the Surface Water or Stormwater Management System, including buffer areas or swales, without the prior written approval of the St. John's River Water Management District.

The Developer has constructed a Drainage Swale upon each Lot for the purpose of managing and containing the flow of excess surface water, if any, found upon such lot from time to time. Each Lot Owner, including builders, shall be responsible for the maintenance, operation and repair of the swales on the Lot. Maintenance, operation and repair shall mean the swales to provide drainage, water storage, conveyance or other stormwater management capabilities as permitted by the St. John's River Water Management District. Filling, excavation, construction of fences or otherwise obstructing the surface water flow in the swales is prohibited. No alteration of the Drainage Swale shall be authorized and any damage to any Drainage Swale, whether caused by natural or human-induced phenomena, shall be repaired and the Drainage Swale returned to its former condition as soon as possible by the Owner of the Lot upon which the Drainage Swale is located.

Section 7. Owner's Right of Entry for Maintenance and Repair. Each Owner grants to the adjacent Lot Owner an easement for the

purpose of repairing, maintaining and inspecting the adjacent Lot. The easement area shall be a five (5) foot wide strip adjacent to the abutting Lot, provided, however, that the easement area shall not include any area occupied now or in the future by any portion of any house. Prior to entering the easement area for performing work on the adjacent Lot, the adjacent Lot Owner shall give the Lot Owner reasonable notice of work to be performed, together with an estimate of the time required to complete the work. Any equipment placed in the easement area for the repair and maintenance of the adjacent Lot must be removed at the end of each working day. All work must be performed in a timely manner so as not to create a nuisance. After utilizing the easement area, the adjacent Lot Owner shall replace any landscape and repair the damage resulting from the use of the easement area.

Section 8. Granted to and by the Association. There is hereby granted to the Association a perpetual non-exclusive easement across each Lot for the purpose of maintaining the Common Property. The Owners designate the Association and/or the Developer as their lawful attorney-in-fact to execute any instruments on their behalf as may be required for the purpose of creating such easement.

Section 9. Extent of Easements. The rights and easements of enjoyment created hereby shall be subject to the following:

A. The right of the Developer or the Association, in accordance with its Bylaws, to borrow money from any lender for the purpose of improving and/or maintaining the Common Property and the Roadways, if not included in the Common Property, and providing services authorized herein and, in aid thereof, to mortgage said property.

B. The right of the Association to suspend the rights and easements of enjoyment of any Member or any tenant of any Member for any period during which any Assessment remains unpaid, and for any period, not to exceed sixty (60) days, for any infraction of its Rules and Regulations, it being understood that any suspension for either non-payment of any Assessment or breach of any of the Rules and Regulations of the Association shall not constitute a waiver or discharge of the Member's obligation to pay the Assessment.

C. The right of the Association to charge reasonable admission and other fees for the use of any recreational facility that may be situated on Common Property.

D. The right of the Board of Directors of the Association to control and regulate the use of any Roadways in the Subdivision, which control and regulation may include, but shall not be limited to, the posting of stop signs, the construction of speed control devices, the posting of signs governing the maximum and minimum speeds of vehicles, the denial of access to the Roadways to drivers of vehicles, (including but not limited to, bicycles, cars, trucks,

golf carts, motorcycles) because of prior performance, because of noise levels, and the enactment of any other necessary traffic and parking regulations which may be promulgated under the Rules and Regulations of the Association from time-to-time. The Association is authorized to enforce all traffic and parking regulations in the manner determined by the Board to be appropriate. The fact that such restrictions on the use of the Roadways shall be more restrictive than the laws of any state or local government having jurisdiction over the Property shall not make such restrictions unreasonable.

E. The right of the Association to give, dedicate or sell all or any part of the Common Property (including leasehold interests therein) or Roadways, if not included in the Common Property, to any public agency, authority, district or utility or private concern for such purposes and subject to such conditions as may be determined by the Association, provided that no such gift or sale or determination of such purposes or conditions shall be effective if the conveyance will result in a diminution in service unless the same shall be authorized by the affirmative vote of two-thirds (2/3) of the votes cast at a duly called meeting of the Board of the Association and unless written notice of the meeting and of the proposed agreement and action thereunder is sent at least thirty (30) days prior to such meeting to every person entitled hereunder to vote. A true copy of such resolution together with a certificate of the results of the vote taken thereon shall be made and acknowledged by the President or Vice-President and Secretary or Assistant Secretary of the Association and such certificate shall be annexed to any such instrument of dedication or transfer prior to the recording thereof. Such certificate shall be conclusive evidence of authorization by the Association.

Section 10. Other Easements. Portions of the Subdivision are subject to various easements in favor of third parties, including easements set forth in the Plat and this Declaration.

The use of any easement granted under the provisions of this Article shall not include the right to disturb any building or structure in the Subdivision, and any damages caused to same shall be repaired at the expense of the party causing such damages.

Section 11. Easements of Encroachment. An easement is granted to the Association and to the Developer to permit the encroachment of any structures which may be located on a Lot at the time of conveyance of title to the Lot by the Developer to a Lot Owner. This easement of encroachment will permit the continued existence and maintenance of structures erected by the Developer on the Property such as neighborhood entry signs and structures, community mailbox centers, signage structures, irrigation equipment, and such other structures as are constructed by

Developer for the service or enhancement of Harbor Hills and its residents.

ARTICLE VII

ASSESSMENTS

Section 1. Creation of the Lien and Personal Obligations of Assessments. The Developer covenants, and each Owner shall by acceptance of a deed, regardless of whether it shall be so expressed in any such deed or other conveyance, shall be deemed to covenant and agree to all the terms and provisions of this Declaration and to pay the Association: (1) Annual Assessments, (2) Special Assessments and (3) Individual Assessments, all of which shall be fixed, established and collected from time to time as hereinafter provided. The Annual, Special and Individual Assessments together with such interest thereon and costs of collection, including reasonable attorneys' fees therefor, shall be a charge and continuing lien as provided herein on the real property and improvements thereon of the Owner against whom each such Assessment is made. Each such Assessment, together with such interest thereon and cost of collection, shall also be the personal obligation of the person who was the Owner of such real property at the time when the Assessment first became due and payable. The liability for Assessments may not be avoided by waiver of the use or enjoyment of any Common Property or by the abandonment of the property against which the Assessment was made. In the case of co-ownership, all of such co-Owners shall be jointly and severally liable for the entire amount of the Assessment.

Section 2. Purpose of Annual Assessments. The Annual Assessments levied by the Association shall be used exclusively for the operation of the business of the Association, including the improvement, maintenance, enhancement and operation of the Common Property, and for the providing of services which the Association is authorized or required to provide including, but not limited to, the payment of taxes and insurance, construction, repair or replacement of improvements, construction, repair, maintenance or replacement of the Surface Water or Stormwater Management System (including but not limited to work within retention areas, drainage structures and drainage easements). The payment of the costs to acquire labor, equipment, materials, overhead, management and supervision necessary to carry out its authorized functions, and for the payment of principal, interest and any other charges connected with loans made to or assumed by the Association for the purpose of enabling the Association to perform its authorized or required functions and for the establishment and maintenance of a reserve account to be held in an interest bearing account or in investments to provide a source of funds for payment of major rehabilitation or major repairs to Common Property that must be replaced on a periodic basis.

Section 3. Special Assessments. In addition to the Annual Assessments authorized by Section 2 hereof, the Board of Directors may levy in any assessment year Special Assessments for the purpose of defraying, in whole or in part, the costs of any acquisition, construction or reconstruction, unexpected repair or replacement of a described capital improvement upon Common Property, easements, including the necessary fixtures and personal property related thereto, or the maintenance and repair of the Surface Water or Stormwater Management Systems including, but not limited to, work within retention areas, drainage structures and drainage easements.

Section 4. Individual Assessments. The Association may impose an Individual Assessment upon any Owner for costs, expenses or fines levied against an Owner in accordance with the terms of this Declaration. The costs, expenses or fines may include, but shall not be limited to, an Owner's liability for: (a) expenses incurred by the Association in repairing or maintaining an Owner's property which is not improved or maintained in a manner consistent with the mandates of this Declaration, the Design Review Criteria, and the Rules and Regulations of the Association; and (b) expenses incurred by the Association in repairing damaged Common Property or replacing Common Property which results from the use of the Common Property by the Owner, his guests, invitees, agents, servants or employees; and (c) expenses incurred by the Association in increased insurance costs which resulted from the actions of the Owner, his guests, invitees, agents, servants or employees; and (d) fines levied against the Owner because of violations of the provisions of this Declaration, the Design Review Criteria or Rules and Regulations of the Association by the Owner, his guests, invitees, agents, servants or employees. The amount of such Individual Assessment shall be equal to such costs incurred, may include attorney's fees if such fees are incurred by the Association pursuant to the terms of this provision, and may be collected and enforced in the manner provided for any other Assessment, including the Association's right to lien, foreclose or sue for money in the event of non-payment.

Section 5. Date of Commencement of Annual Assessments; Due Dates. The Annual Assessments provided for herein shall be due and payable quarterly on the first day of the quarter in advance, and shall commence on the date set by the Board. At the option of the Board, the payment of Assessments may be changed to a more frequent basis.

Developer and its affiliate entities may be excused from the payment of Assessments for any property owned by it during such period of time that the Developer shall obligate itself to pay any amount of expenses of the Association incurred during that period not produced by the Assessments receivable from other Members. In

any event, the Developer shall be excused from paying the portion of the Assessments allocated to reserves.

The Annual Assessment shall be based upon an estimate of the operating expenses for the year plus adequate reserves for anticipated expenses. In the event the Annual Assessment proves insufficient to satisfy such expenses, the Board of Directors shall levy a supplementary assessment in the amount of the deficit. Notwithstanding any other provision herein, the supplementary assessment shall not require the assent of the Members.

The due date of any Assessment under Section 3 hereof shall be fixed in the resolution authorizing such Assessment. Written notice of the Assessment shall thereupon be sent to every Owner subject thereto.

Section 6. Duties of the Board of Directors. The Board of Directors shall prepare a roster of Owners and Assessments applicable thereto which shall be kept in the office of the Association and shall be open to inspection by any Owner, at any reasonable business hour.

The Association shall, upon reasonable request, furnish to any Owner liable for such Assessment a certificate in writing signed by an officer of the Association, setting forth whether such Assessment has been paid. Such certificate shall be prima facie evidence of payment of any Assessment therein stated to have been paid.

Section 7. Allocation of Assessments. The total Assessment attributable to the Common Property (exclusive of the Individual Assessments provided for in Section 4) shall be determined in the manner more particularly set forth in the Bylaws of the Association. Any unpaid Assessments resulting from foreclosure or a deed in lieu of foreclosure shall be spread among the Members and included in the total Assessment attributable to the Common Property. The total costs, fees, expenses and other liabilities of the Association, as described in this Declaration, due in any given year shall be paid pro-rata, as set forth in attached Exhibit "C" incorporated herein.

Section 8. Effect of Non-Payment of Assessment; the Personal Obligation of the Owner; The Lien; Remedies of Association. If the Assessments are not paid on the date due (being the dates specified in Section 5 hereof) then such Assessment shall become delinquent and shall, together with interest thereon, late charges and costs of collection thereof as hereinafter provided, thereupon become a continuing lien on the Owner's property which shall bind such property in the hands of the then Owner, his heirs, devisees, personal representatives and assigns. The obligation of the Owner to pay such Assessment, however, shall remain his personal obligation. The Association may record a notice of lien for delinquent Assessments in the public records, may sue to foreclose

the lien in the same manner as a mortgage, and may sue the Owner personally for the unpaid Assessments, fees and costs, including attorney's fees. The lien shall secure the amount of delinquency stated therein and all unpaid assessments thereafter until satisfied of record. No Owner may waive or otherwise escape liability for the Assessments provided for herein by the non-use of the Common Area or abandonment of his portion of the Property.

If the Assessment is not paid within fifteen (15) days after the delinquency date, the Assessment shall bear interest from the date of delinquency at the maximum rate allowed by law, and the Association may bring an action at law against the Owner personally obligated to pay the same or foreclose the lien against the Owner's property, and there shall be added to the amount of such Assessment the costs of researching, preparing and filing the complaint in such action. In the event a judgment is obtained, such judgment shall include interest on the Assessment as above-provided and a reasonable attorney's fee to be fixed by the court together with the costs of the action.

If the Association brings an action to foreclose the lien for sums assessed pursuant to this Declaration, then in any such foreclosure, the Owner shall be required to pay all costs and expenses of foreclosure, including reasonable attorneys' fees. All such costs and expenses shall be secured by the lien being foreclosed. The Owner shall also be required to pay to the Association any Assessments which shall become due during the period of foreclosure, and the same shall be secured by the lien foreclosed and accounted for as of the date the Owner's title is divested by foreclosure. The Association shall have the right and power to bid at the foreclosure or other legal sale to acquire the property foreclosed, and thereafter to hold, convey, lease, rent, encumber, use and otherwise deal with the same as the Owner thereof. In the event the foreclosure sale results in a deficiency, the Court ordering the same may, in its discretion, enter a personal judgment against the Owner thereof for such deficiency, in the same manner as is provided for foreclosure of Mortgages in the State of Florida.

All other lienors acquiring liens on any of the Property after the recordation of this Declaration in the Public Records of Lake County, Florida, shall be deemed to consent that such liens shall be inferior to liens for Assessments, as provided herein, whether or not such consent is specifically set forth in the instruments creating such liens. The recordation of this Declaration in the Public Records of Lake County, Florida, shall constitute constructive notice to all subsequent purchasers and creditors, or either, of the existence of the lien hereby created in favor of the Association and the priority hereof.

Section 9. Subordination of the Lien to the Mortgages: Mortgagees' Rights. The lien of the Assessments provided for herein is unequivocally subordinate to the lien of any first mortgage of an Institutional First Lender ("Institutional First Mortgagee") now or hereafter placed upon all or any portion of the Property, provided, however, that such subordination shall apply only to the Assessments which have become due and payable prior to a sale or transfer of such portion of the Property pursuant to a decree of foreclosure, or any other proceeding in lieu of foreclosure, including a sale or transfer of such portion of the Property pursuant to a deed in lieu of foreclosure. Such sale or transfer shall not relieve such portion of the Property from liability for any Assessments thereafter coming due, nor from the lien of any such subsequent Assessment. An Institutional First Mortgagee, upon request, shall be entitled to written notification from the Association of any default of an Owner of any obligation hereunder which is not cured within sixty (60) days. An Institutional First Mortgagee may pay taxes or other charges which are in default and which may or have become a charge against any Common Property and may pay overdue premiums or hazard insurance policies or secure new hazard insurance coverage on the lapse of a policy for such Common Property and mortgagees making such payments shall be owed immediate reimbursement therefor from the Association.

Section 10. Exempt Property. The following property subject to this Declaration shall be exempted from the Assessments, charges and/or liens created herein: (a) all properties to the extent of any easement or other interest therein dedicated and accepted by the local public authority and devoted to public use; (b) all Common Property and any improvements thereon; and (c) any Roadways not otherwise included in the Common Property.

Section 11. Collection of Assessments. Assessments shall be collected by the Association.

Section 12. Costs of Collection. The Association shall be entitled to its costs of collection and attorneys' fees from any Owner against whom an Assessment must be enforced.

ARTICLE VIII

RESTRICTIONS, COVENANTS AND CONDITIONS

Section 1. Purpose of Lot. No Lot, unless specifically shown to the contrary on the Plat, shall be used for anything other than residential purposes, except for model office, sales office, and residential dwelling units which may be maintained by the Developer on the Lots for purposes of the sale of residential dwellings within the Property. Nothing herein shall be deemed to prevent an Owner from leasing a Residential Unit in accordance with the provisions of this Declaration. Except as otherwise provided herein, no building shall be erected, altered, placed or permitted

to remain on any Lot other than one detached single-family dwelling except in the multi-family area.

Section 2. Subdivision. No Lot shall be subdivided or split by any means whatsoever for the purpose of creating any greater number of residential lots. However, Lots may be subdivided for the purpose of increasing the size of contiguous Lots so long as the density of the Subdivision is not increased. Nothing herein contained shall be construed to prohibit the creation of easements or similar restrictions required by applicable governmental regulations. This provision does not prohibit the filing of plats of any areas shown on the Plat as available for future development, subsequent phases or the like, and this provision shall not be construed to prohibit the replat of portions of Plats by the Developer.

Section 3. Occupancy Approval. No building or structure upon the Property shall be occupied until the same is approved for occupancy by such governmental agency which is responsible for regulation of building construction and until it complies with the terms and provisions of these covenants.

Section 4. Other Structures. No garage or structure other than a Developer's temporary structure shall be erected on any Lot prior to the construction of a dwelling. If a garage or accessory building is built either simultaneously with or subsequent to the construction of the Residential Unit, the garage or accessory building shall be of the same kind of material as the construction of the dwelling and shall conform architecturally with the dwelling. The DRB must approve construction plans for the garage or any accessory building prior to commencement of construction.

Section 5. Pets. No animals, livestock or poultry of any kind shall be raised, bred or kept on any Lot, except that dogs, cats or other household pets may be kept, provided that they are not kept, bred or maintained for any commercial purposes, and only if such pets do not cause a disturbance or a nuisance on the Property. However, no more than two (2) household pets shall be permitted per Lot. All Owners at all times shall comply with all rules, regulations, ordinances, statutes, and laws adopted, promulgated, or enforced by any public agency having jurisdiction of the Property, and relating to animals.

The Owners of record of any Lot in which the above household pets become an annoyance or nuisance to the Neighborhood or adjacent or nearby homes, shall take the necessary steps to negate such annoyance or nuisance immediately. In the event any dispute shall arise in reducing or negating said annoyance or nuisance, the Board shall be empowered upon written petition of one or more of the affected Owners to make final decisions or arbitrations on the matter.

Section 6. Signs. Except as may be required by legal proceedings, or as otherwise permitted by the Association, no sign, advertisement or notice of any type or nature whatsoever may be displayed or erected upon any Lot, yard, or other Common Area within the Property, or from any window or tree, unless express prior written approval of the size, shape, content and location has been obtained from the DRB, which approval may be withheld in its discretion. If after demand and reasonable notice to Owner, such Owner has not removed an unapproved sign, the Association may, through a representative, enter the Owner's premises and remove such sign without liability therefor. Owner hereby grants a license to the Association for such purpose. Notwithstanding the foregoing, the Developer shall be permitted to post and display advertising signs on the Property it owns and the Board of Directors may erect reasonable and appropriate signs on any portion of the Common Area.

Section 7. Garbage Disposal. No Lot shall be used as a dumping ground for rubbish. No person shall be allowed to dump any refuse, grey water, chemicals, pesticides, or like substances on a Lot. Lightweight containers weighing not more than twenty-five (25) pounds are permitted for trash, garbage, rubbish, debris, waste material or other refuse. Said containers must be tied or closed at all times and except for placement at streetside as described below, kept from view by the public or residents within the vicinity. Said containers must be returned to the utility yard or enclosure within eight (8) hours after the announced pick-up time. Notwithstanding the foregoing, during construction, dumpsters will be permitted and garbage disposal shall be regulated by the DRB.

Section 8. Hedges/Plantings. All hedges and plantings must be approved by the DRB as to location, size and height.

Section 9. Maintenance of Lots. All Residential Units, structures, buildings, walls, driveways, and fences placed or maintained on the Property or any portion thereof shall at all times be maintained in good condition and repair. Each Lot, whether occupied or unoccupied, shall be maintained reasonably clean and free from refuse, debris, unsightly growth and fire hazard by the Association. Specifically:

a) Grass, hedges, shrubs, vines and mass plantings of any type on each Lot shall be kept trimmed and shall at regular intervals be mowed, trimmed and cut so as to maintain the same in a neat and attractive manner. Trees, shrubs, vines and plants which die shall be promptly removed and replaced.

b) No weeds, vegetation, rubbish, debris, garbage, objects, waste materials, or materials of any kind whatsoever shall be placed or permitted to accumulate upon any portion of a Lot which would be unsanitary, unsightly, offensive, or detrimental to the

property in the vicinity thereof or to the occupants of any such property in such vicinity.

c) The portions of the Lots visible from other Lots, the roads or from any Membership Recreational Facility, information center and Golf Course, must be kept in an orderly condition so as not to detract from the neat appearance of the Property. The Board of Directors, in its sole discretion, may determine whether or not such visible portions are orderly. After notice to the Owner failing to comply with these standards and after providing in the notice an opportunity to cure the violation, The Association may have any objectionable items removed so as to restore a proper appearance, without liability therefor, and charge the Owner for any costs incurred in the process.

Section 10. Reconstruction. Except for any Membership Recreational Facility, no person shall reconstruct, damage or destroy, open, reduce, remove, alter, modify or install any thing or improvement within, over or upon any lake, canal, bank, slope or swale even though on property they own without first obtaining written approval from the Association. No construction or excavation in the proximity of any lake, canal, bank, slope or swale shall be permitted which, in the opinion of the Association, would impair the stability of the slopes in said area.

Section 11. Preservation of Trees. In connection with the development of any Lot for residential purposes, or the construction of improvements thereon, reasonable care shall be used to preserve and retain as many trees as is reasonably possible. No excavation or fill or clearing of trees shall be performed in violation of the law. No trees greater than 3 inches in diameter at breast height shall be cut or removed without approval of the DRB. If existing trees are removed without DRB approval, or if existing remaining trees die during construction, the DRB may require the replacement of each tree with a container-grown tree with a minimum size of 14 feet/7 feet.

Each Property shall have at least 3 shade trees (not including the requirements for street trees), of which no less than 2 will be located in the front and/or along the sides of the Residential Unit. Shade tree selection shall be approved by DRB. Shade trees shall not be planted in locations that would immediately or in the future create a nuisance, materially shade a pool or block the view of an adjoining Lot. Palms may be substituted for shade trees if approval for such substitution is given by DRB.

DRB shall have the right, but not the obligation, to adopt additional restrictions concerning the height and type of trees and shrubs within the Property.

Section 12. Open Outside Storage. No stripped, unsightly, offensive, wrecked, junked or dismantled vehicles or portions thereof, no furniture or appliances designed for normal use or

operation within (as distinguished from outside of) dwellings, or any other debris or unsightly material, shall be parked, permitted, stored or located upon any Lot. No open outside storage on any Lot is permitted.

Section 13. Clotheslines. Clotheslines or other outdoor clothes-drying facilities shall be permitted at such times and in such places as permitted under the Design Review Criteria.

Section 14. Excavations. No excavations for stone, gravel, and dirt or earth shall be made on any portion of the Property, except for the construction of Residential Units, walls, foundations, structures and other appurtenances, plans and specifications for which excavations have been approved by the DRB.

Section 15. Water. No Owner may install a private water well on a Lot. However, the private water well on Lot 2 of Block H may continue in existence. Any sprinkler systems that connect into the water supply system must have Florida Department of Environmental Regulation approved back-flow preventers.

Section 16. Games and Play Structures. All basketball backboards or any other fixed games or play structures shall be installed, maintained or used only as regulated and approved by the DRB as to type, placement and size. The Association has the right to promulgate Rules and Regulations pertaining to hours of use.

Section 17. Outside Installations. No exterior antennas or aerials, satellite dish or other receiver transmitting device or any similar exterior structure or apparatus may be erected or maintained except pursuant to standards adopted by the DRB. No ham radios or radio transmission equipment shall be operated or permitted to be operated in or on the Property. Solar hot water heating equipment and piping may be installed, but only in accordance with the Design Review Criteria and as approved by the DRB. Solar panels will be allowed if installed in an architecturally and aesthetically compatible manner as approved by the DRB.

Section 18. Storage of Construction Materials. No lumber, brick, stone, cinder block, concrete or any other building materials, scaffolding, mechanical devices or any other thing used for building purposes and no landscape materials shall be stored on any Lot, or on the Property, except for purposes of construction on such Lot, and they shall not be stored for longer than that length of time reasonably necessary for the construction in which same is to be used, and shall be screened from view as provided in the Design Review Criteria. The provisions of this Section shall not apply to Developer or his affiliate entities.

Section 19. Rules and Regulations. No Owner shall violate the reasonable Rules and Regulations for the use of the Lots and the Common Area, as the same are from time to time adopted by the Association. The prohibitions and restrictions contained in this

Article shall be self-executing without implementation by Rules and Regulations of the Association; but the foregoing shall not be construed as an implied prohibition against the Association's extension of the scope of such prohibitions and restrictions by from time to time adopting Rules and Regulations consistent with this Declaration.

Section 20. Subdivision Common Areas. Subdivision Common Property is to be used by Lot Owners in a manner consistent with the design and designation of such Common Property. Lot Owners and their guests, invitees, agents and employees who use the Common Property use it at their own risk and shall hold harmless the Association for loss or damage occasioned by any injury incurred as a result of such use. No Owner may alter the natural land contour of any Water Retention Area as identified on the Plats.

Section 21. Motor Vehicles, Trailers, Campers, Etc. Each Owner shall provide parking on its Lot for at least two automobiles. Provision for parking shall be made on the Lot prior to the Owner's occupancy of the Lot. Subject to the terms of this Section, unless otherwise specifically permitted by the Association, there shall be no outside storage or parking on a Lot or within any portion of the Common Area (other than areas provided therefor within the Common Area, if any) of any boat or other water craft, mobile home, trailers (either with or without wheels), motor home, tractor, trucks in excess of 3/4 ton capacity, commercial vehicles of any type, camper, or any other related forms of transportation devices. The above forms of transportation shall only be parked or stored within a fully-enclosed garage.

All motorized vehicles or transportation forms of any kind shall be permitted by all applicable state or local governmental authorities. All motorized vehicles must be registered with the Association. The Association may charge a minimum fee for the registration of motorized vehicles. Because of noise and safety issues, the use of motorized go-carts, all terrain vehicles (ATV's), and mopeds are prohibited within the Subdivision.

No Owners or other occupants of any portion of the Property shall repair or restore any vehicle of any kind upon or within the Property or within any portion of the Common Area, except for emergency repairs and then only to the extent necessary to enable the movement thereof to a proper repair facility. Vehicles shall be parked only within Lots on paved surfaces or designated areas and shall not block sidewalk or bike paths. Parking by Owners within street rights-of-way is prohibited. The Association is authorized to tow vehicles parked in violation hereof and charge the expense therefor against the Owner in violation. Overnight parking in street rights-of-way by non-Owners shall be prohibited.

Section 22. Delivery and Construction Hours. Unless otherwise authorized by the Association, construction activities

(other than work to be performed on the inside of a Residential Unit which is enclosed) and delivery of construction materials shall be permitted on Monday through Friday between the hours of 7:00 a.m. and 7:00 p.m., and on Saturday between the hours of 9:00 a.m. and 4:00 p.m., excluding therefrom National holidays. Storage and removal of construction debris shall be in accordance with the Design Review Criteria and any additional requirements imposed by the DRB. The utmost care shall be exercised during construction to insure safe working conditions.

Section 23. Mailboxes. No individual mailboxes shall be installed on the Property. Cluster mailboxes shall be installed in such locations and such size, color and design as approved by the DRB. Such mailboxes will be installed by the Developer and shall be maintained by the Association.

Section 24. Lawns, Landscaping and Lawn Ornaments. The design, placement and maintenance of lawns, landscaping, and lawn ornaments shall be governed by the DRB. All lawns and the approved landscaping in front of each Lot shall be extended to the street pavement (including each side of any intervening sidewalk) and shall thereafter be maintained in good condition by the Owner. No gravel, blacktop or paved parking strips shall be installed or maintained by any Owner adjacent to and along the street.

Section 25. Protected Areas. Owners of Lots adjacent to Protected Areas are prohibited from any act which might result in a violation of Article X hereof.

All Owners are specifically prohibited from disturbing any aquatic vegetation in any Lake or canal.

Section 26. Leasing. Except in neighborhoods of Harbor Hills which the Developer has designed and developed for short-term accommodation use, no Owner shall lease their Lot for a period of less than three (3) months or more than twice in any calendar year. Owner shall be responsible for providing notice to the Association at the time of leasing. The Owner shall be personally liable for the actions of their tenants. The Owner shall be responsible for apprising the tenant of the Rules and Regulations of Harbor Hills. The Owner shall insure that the tenant utilizes the Lot only for single family use.

Section 27. Boat Docks. Owners must obtain permission from DRB and any and all governmental agencies to construct any dock, davit, ramp, outbuilding or any structure designed for the use of a boat or watercraft within a Lot in or on a Lake or canal. If approval is obtained, then Owner must construct such dock or structure in accordance with the Design Review Criteria.

Section 28. Fences. No fences or walls shall be erected without approval by the DRB. Fences shall be of the same material as the exterior of the Residential Unit. No fences shall be allowed in the front of a Residential Unit.

Section 29. Swimming Pools. Swimming pools may be constructed on any Lot in the rear yard subject to Lake County rules and regulations, provided that access from outside the Lot is controlled from all directions, and provided that all swimming pools constructed on any Lot shall be subject to the restrictions and conditions of the Design Review Criteria and must be approved by the DRB.

Section 30. Limitations. Nothing shall be erected, constructed, planted or otherwise placed on the Property or on a Lot in such a position (subsequent to the initial construction of improvements on the Property by Developer) so as to create a hazard upon or block the vision of motorists upon any of the streets or roads or at street intersections. No improvement or modification or alteration of an improvement shall interfere with those easements or other rights which are set forth in this Declaration.

Section 31. Lot Improvement Restrictions. All building construction and landscape design for the Property shall be consistent with the provisions of the Design Review Criteria. No improvement or modification to a Lot or to landscaping shall interfere with the easements or other rights set forth in this Declaration. Once a Lot is improved with a Residential Unit and landscaping, the Owner must obtain approval from DRB to make any subsequent changes to the Lot, except for interior alteration not affecting the external structure or appearance of such Unit.

Section 32. Service Yards. All garbage receptacles, fuel tanks, gas meters, air conditioning and heating, and pool equipment and materials which are placed or stored outside, must be placed or stored in such a way to conceal them from view from roads and adjacent properties. Any such visual barrier shall be consistent with the Design Review Criteria, which may require construction of privacy walls or buffer landscaping.

Section 33. Nuisance, Unlawful or Offensive Use. No immoral, improper, noxious, offensive or unlawful use shall be made of the Property, nor shall anything be done thereon which may be or become an annoyance or nuisance to a Neighborhood, or to any neighborhood in the vicinity thereof, or to its occupants, or to the Common Area. All applicable laws, zoning ordinances, orders, rules, regulations or requirements of any governmental agency having jurisdiction thereof, relating to any portion of the Property, shall be complied with, by and at the sole expense of the Owner or the Association, whichever shall have the obligation to maintain or repair such portion of the Property. No waste will be committed to the Common Area.

Section 34. Insurance. Nothing shall be done or kept on the Property or in the Common Area which will increase the rate of insurance for the Property or any other neighborhood. No Owner shall permit anything to be done or kept in or on his Lot or on the Common Area which will result in the cancellation of insurance on the Common Area or contents thereof, or any other neighborhood, or the contents thereof, or which would be in violation of any law.

Section 35. Outside Lighting. All outside lighting must be approved by the DRB. Except as may be installed initially by Developer, no spotlights, floodlights or similar high intensity lighting shall be placed or utilized upon any Lot which in any way will allow light to be reflected on any other Lot or the improvements thereon or upon any Common Areas without the written authorization of the DRB. The Design Review Criteria may include a requirement of minimal lighting of Lots for safety reasons. Seasonal lighting, if permitted, will be governed by the Design Review Criteria.

Section 36. Temporary Structures. No structure of a temporary character, trailer, tent, shack, barn, shed or other outbuilding shall be permitted at any time other than:

(a) Temporary structures during the period of actual construction as approved by the DRB;

(b) Tents or other temporary structures for use during social functions utilized pursuant to Rules and Regulations of the Association; and

(c) Temporary Structures used by Developer in connection with development of the subdivision.

Section 37. Fuel Storage Tanks. Installation and placement of fuel or gas storage tanks must be first procured from the DRB.

Section 38. Garages. All Residential Units shall include a garage adequate to house two (2), but not more than four (4) large size American automobiles and shall include adequate space for storage. The minimum space allotments for garages shall be as follows:

A. Floor space allocation for each automobile shall be not less than ten (10) feet in width and twenty (20) feet in length.

B. No garage shall be less than four hundred (400) square feet of total floor space.

All garages shall include a door (which shall be a minimum width of eight (8) feet for each automobile) constructed of a material that is similar in appearance to the exterior materials of the Residential Unit. The color of the garage door shall be compatible with the color of the other exterior finishes of the Residential Unit. Garage doors and service doors shall be maintained in a useful working condition. No garage may be converted to an additional room or an apartment without the approval of the DRB. No carports will be permitted. Placement of garage doors shall be regulated by the DRB. The DRB is empowered to approve front facing garages, in its sole discretion.

Section 39. Soliciting. No soliciting shall be permitted in the areas of Harbor Hills which are designated for residential use.

Section 40. Provisions Inoperative as to Initial Construction. Nothing contained in the Declaration shall be interpreted, construed or applied to prevent the Developer, its

assignees, or its or their contractors, subcontractors, agents and employees, from doing or performing on all or any part of the Property owned or controlled by Developer or its transferees, whatever they determine to be reasonably necessary or convenient to complete work on the Property, including:

(a) Erecting, constructing and maintaining such structures as may be reasonably necessary or convenient for the conduct of Developer's business or completing the work, establishing the Property as a residential community, and disposing of the same by individual Lots by sale, lease or otherwise; or

(b) Conducting thereon its or their business of completing the work, establishing the Property as a residential community, and disposing of the same by individual Lots by sale, lease or otherwise; or

(c) Maintaining such sign or signs as may be necessary or convenient in connection with the sale, lease or other transfer of the Property in Lots.

(d) Marketing the Property utilizing model homes, speculative built homes, or the like, by Developer and others appointed by Developer for such purpose.

Developer hereby reserves temporary easements over, across and through the Common Areas for all uses and activities necessary or convenient for completing any construction and maintenance work. Such easements shall continue for so long as Developer prosecutes any construction and maintenance work with due diligence and until Developer no longer offers any Lot within the Property for sale or lease in the ordinary course of Developer's business.

Section 41. Ownership Rights Limited to Those Enumerated. No transfer of title to any Lot shall pass to the Owner thereof any rights in and to the Common Area except as are expressly enumerated in this Declaration; and no provision in any Deed or other instrument of conveyance of any interest in any Lot shall be construed as passing any right, title and interest in and to the Common Area except as expressly provided in this Declaration. The conveyance of the Common Area by Developer to the Association shall vest in the Association exclusively all riparian rights in and to any stream, pond, Lake, or other body of water situated in whole or in part upon the Common Area, notwithstanding the fact that any Lot is shown or described as abutting the same. Such conveyance additionally shall vest in the Association the underlying fee simple title or right of reverter, as the case may be, to any street, utility easement, or other area dedicated to public use and situated upon the Common Area, notwithstanding the fact that any Lot is shown or described as abutting the same. It is Developer's express intent that the fact that any Lot is shown or described as bounded by an artificial or natural monument on the Common Area shall not pass to the Owner of such Lot any rights therein, except

as expressly granted by this Declaration, but that such monument shall be a part of the Common Area and all rights therein shall inure to the benefit of the Association.

Section 42. Access. Owners shall allow the Board of Directors or the agents and employees of the Association to enter any Neighborhood for the purpose of maintenance, inspection, repair, replacement of the improvements within the Neighborhood, or in case of emergency for any purpose, or to determine compliance with this Declaration.

Section 43. Developer's Sales and Construction Activities. Notwithstanding any provisions or restrictions contained in this Declaration to the contrary, it shall be expressly permissible for Developer and its agents, employees, successors and assigns to maintain such facilities and conduct such activities that may be reasonably required, convenient or incidental to the completion, improvement, sale, and development of the Property, including, without limitation, the placement of sales and construction offices, signs and model dwellings. The location of any construction offices by Developer or builders selected by Developer shall be subject to Developer's control. The right to maintain such facilities and conduct such activities shall include specifically the right to use Residential Units as model residences, and to use any Residential Unit as an office for the sale of Residential Units on the Property and for related activities. The Developer's right of use, as described hereinabove, shall continue even after conveyance of all of the Common Property to the Association.

Section 44. Tennis Courts. No tennis courts are allowed on any Lot.

Section 45. Flagpoles. No flagpoles shall be erected without the approval of the DRB.

Section 46. Paving. All driveway surfaces for Residential Units shall be finished in patterned concrete, pressed concrete, brick, interlocking concrete pavers or other stone aggregate finishes. The color shall be compatible with those used throughout Harbor Hills. The use of gravel, black top, paved parking strips or mulch driveways is prohibited by the DRB. All paving and any modifications thereto must be approved by the DRB.

Section 47. Air Conditioners. No window air conditioning units shall be permitted in any Residential Unit.

Section 48. Parking. Parking shall only be authorized at Harbor Hills in such areas that are designated for parking purposes. Parking Rules and Regulations may be promulgated by the Board of Directors.

Section 49. Sidewalks. Sidewalks are required to be constructed and maintained by Owners in conjunction with the construction of Lot improvements in areas of Harbor Hills

designated by the DRB. The DRB will advise Owners if sidewalks are required for their Lot. Sidewalks must be built in accordance with the Design Review Criteria.

Section 50. Seawalls. If seawalls are constructed, they must be approved by the DRB.

ARTICLE IX

DESIGN CRITERIA AND REVIEW

Section 1. Purpose. To preserve the natural beauty, to protect environmentally sensitive lands and to assure that construction of improvements upon the Property shall be in harmony with the natural aesthetics of the site, the Property is hereby made subject to the following restrictive covenants in this Article IX and every Owner agrees to be bound and comply with the provisions contained in this Article.

Section 2. Design Review Board. The Association shall establish a standing committee which shall be known as the Design Review Board (the "DRB"). The Design Review Board shall be empowered to:

(a) Review all plans for construction on Lots at Harbor Hills as more particularly set forth herein; and

(b) Audit the Lots at Harbor Hills from time-to-time to determine that the Lots are in compliance with the maintenance and construction requirements of the Declaration, the Design Review Criteria and the Rules and Regulations of the Association.

A. Membership; Sub-Committees. All members of the DRB shall be appointed by the Association. The Board of Directors of the Association shall designate the chairman of the DRB. Subsequent to Turnover, every DRB member must be a Residential Unit Owner. All appointments to the DRB shall be for a one-year term. The DRB shall convene at such times and places as may be designated by the chairman.

From time-to-time, the Association shall have the option of establishing a sub-committee to the DRB, the members and chairman of whom shall be appointed by the Board of Directors for one-year terms. If so appointed, the DRB sub-committee shall be responsible for reviewing plans and specifications received from Lot Owners for remodeling, alterations, or additions to existing construction. The DRB sub-committee shall review all plans submitted in accordance with the criteria and procedures of the Design Review Criteria and consistent with the timeframes for review established herein. After review, the DRB sub-committee shall make a recommendation of approval or denial to the DRB. The DRB shall render its decision within 10 days of receipt of the decision of the DRB sub-committee.

The DRB shall be comprised of no less than five (5) members and three (3) members shall constitute a quorum. If a sub-committee is appointed, the sub-committee shall have a minimum of five (5) members and three (3) members shall constitute a quorum.

The DRB is authorized to retain the services of consulting architects, urban designers, engineers, inspectors, contractors, attorneys and such other professionals as it deems necessary and proper to consult in its efforts to perform its functions.

B. Construction Subject to Design Review. No construction, modification, alteration or other improvement of any nature whatsoever, except interior alterations not affecting the external structure or appearance, shall commence on any Residential Unit or Lot unless and until the plans of such construction or alteration shall have been approved in writing by the DRB. Modifications which require DRB approval specifically include, but are not limited to the following: painting or other alteration of a dwelling (including doors, windows and roof); installation of solar panels or other energy-generating devices; construction of fountains, swimming pools, whirlpools, or other pools; construction of privacy walls or other fences; addition of awnings, shutters, gates, lawn ornamentation, bird houses, flower boxes, shelves, statues, gazebos, or other outdoor ornamentation (excluding seasonal lighting and ornamentations which is erected and removed in the manner consistent with the Rules and Regulations); installation of patterned or brightly colored internal window treatment; any alteration of the landscaping or topography of the parcel, including without limitation the cutting or removal of trees in excess of three inches (3") in diameter at breast height; planting or removal of plants; the creation of any pond or swale or similar features of the landscape. This Article shall not apply to Developer owned property prior to Turnover.

C. Maintenance Subject to Design Review. Lot Owners are obligated to maintain the condition of their Lots and the improvements located thereon in a manner consistent with the provisions of this Declaration, the Design Review Criteria and the Rules and Regulations of the Association. The DRB is charged with the task of monitoring the condition of the Lots at Harbor Hills to determine compliance with the maintenance and construction provisions contained in this Declaration and the Rules and Regulations. This task may be delegated to the DRB sub-committee, at the option of the Association. The DRB shall notify the Board of the Association if Lot Owners fail to comply with the maintenance and construction provisions of the Declaration, the Design Review Criteria and the Rules and Regulations of the Association.

D. Design Review Procedures.

1. The Association has adopted Design Review Criteria for all construction, other improvements and landscaping to which this Article applies and uniform procedures for the review of applications submitted to it. The criteria and procedures are published in the Harbor Hills Design Review Criteria ("Design Review Criteria"). These standards may be modified from time to

time by the Association, provided such modifications are not inconsistent with this Declaration, Lake County ordinances or other instruments filed in the Public Records of Lake County, Florida.

2. The procedures for design review are more particularly set forth in the Design Review Criteria. In general, the Design Review Criteria requires the submittal of an Application for Design Review to the DRB. The Application should include payment of the fee for review and six (6) copies of the following plans and specifications:

- (a) construction and site plans and specifications including all proposed landscaping; and
- (b) an elevation or rendering of all proposed improvements; and
- (c) a survey showing the following:
 - (i) any areas within sixty (60') feet of any protected area.
 - (ii) the locations of all trees in excess of three inches (3") in diameter at breast height; and
 - (iii) such other information or samples as the DRB may reasonably require.

The role of the DRB is to review plans submitted by Lot Owners. The task of the DRB is to determine that the plans are consistent with the Design Review Criteria and should be approved as submitted; or, that the plans are inconsistent with the Design Review Criteria but a variance should be granted and the plans should be approved; or, that the plans are inconsistent with the Design Review Criteria, a variance should not be recommended, and the plans should not be approved as submitted. Any request for a variance to the Design Review Criteria should be presented in a document separate from the plans.

The Lot Owners will be charged a review fee and a compliance deposit. Upon completion of construction, including landscaping, the compliance deposit will be released less any surcharges for fines assessed by the Association for non-compliance with the terms of this Declaration, the Rules and Regulations, and the Design Review Criteria or for expenses incurred by the Association because of the failure of the Owner or his agents to comply with the ordinances, laws, rules and regulations and permit conditions of governmental agencies having jurisdiction over the Property.

D. The DRB shall have the right to refuse to approve any plans and specifications which, in its sole discretion, are not suitable or desirable. In approving or disapproving such plans and specifications, the DRB shall consider the suitability, square footage, floor plan, elevations, color schemes, and exterior finishes of the proposed dwelling, improvements, or structure and the materials of which the same are to be built, the site upon which it is proposed to be erected, the landscaping, the lighting,

energy conservation features, the harmony thereof with the surrounding area and the effect thereon on adjacent or neighboring property, all in accordance with the provisions of this Declaration and the Design Review Criteria. Any party aggrieved by a decision of the DRB shall have the right to make a written request to the Board of Directors within thirty (30) days of such decision, for a review thereof. The determination of the Board upon reviewing any such decision shall in all events be dispositive. The DRB in accepting or reviewing any plans shall not have or undertake any responsibility or liability for the quality or safety of design or construction. The DRB will not be liable for any loss or damage arising out of any design or construction defect of any approved plans.

E. If any structure, paving, landscaping or other improvement requiring approval pursuant to this Article IX is changed, modified or altered without prior approval of the DRB of the plans and specifications therefore, then the Owner shall upon demand cause the improvement or structure to be dismantled, removed and restored to comply with the plans and specifications originally approved by the DRB, and shall bear all costs and expenses of such restoration, including costs and reasonable attorney's fees of the DRB.

F. All improvements for which approval of the DRB is required under this Declaration shall be completed within a reasonable time from the date of commencement of said improvements or within the time set by the DRB in the event that the approval is so conditioned.

G. The DRB shall in all cases have the right to determine and designate building set back lines necessary to conform to the general plan of the land where those lines are not set in the graphics of the Design Review Criteria, in order to preserve the integrity of the Property and the Plat.

H. In the event the DRB shall fail to approve, disapprove or request additional information regarding the plans and specifications submitted in final and complete form within forty-five (45) days after written request for approval or disapproval together with payment of all fees and submittal of all necessary supporting plans, specifications or information is delivered to the DRB by the Owner or the Owner's agent or attorney, then such approval of the DRB shall not be required; provided, however, that no building or other structure shall be erected or shall be allowed to remain which violates any of the covenants, conditions or restrictions contained in this Declaration, or which violates any zoning or building ordinance or regulation.

I. There is specifically reserved unto the DRB, the right of entry and inspection upon any Residential Unit, Residential Property or Commercial Property for the purpose of determination by the DRB whether there exists any construction of any improvement which violates the terms of any approval by the DRB or the terms of

this Declaration or of any other covenants, conditions and restrictions to which the deed or other instrument of conveyance makes reference. The Association is specifically empowered to enforce the provisions of this Declaration by any legal or equitable remedy, and in the event it becomes necessary to resort to litigation to determine the propriety of any constructed improvement, or to remove any unapproved improvements, the prevailing party shall be entitled to recovery of all court costs, expenses and reasonable attorney's fees in connection therewith. The Association shall indemnify and hold harmless the members of the DRB from all costs, expenses and liabilities including attorney's fees incurred by virtue of any member of the DRB's service as a member of the DRB.

J. The DRB may adopt such further rules and regulations as it deems necessary to carry out its functions and purposes hereunder provided all such rules and regulations shall be filed with and ratified by the Association as evidenced by the minutes of the Association.

K. The Association may impose reasonable fees and charges against Lot Owners to offset the expenses incurred by the DRB as it performs its functions described herein. Such fees and charges may include the fees of professionals hired to review plans, inspect construction or the like, and the charges of copying plans and specifications and duplicating other material, and other expenses including overhead vital to the DRB's performance of its functions described herein. The Association may levy fines and penalties against Lot Owners for violations of the terms of this Declaration, the Design Review Criteria, or Rules and Regulations of the Association, by the Lot Owners or by the agents and employees of the Lot Owners.

L. The Lot Owners shall be responsible for all construction activities on the Lot by whomever performed. The Lot Owner is obligated to apprise all of its contractors, subcontractors, laborers and materialmen of the regulations governing construction as contained in this Declaration, the Design Review Criteria, and the Rules and Regulations of Harbor Hills promulgated from time-to-time by the Association.

ARTICLE X

PROTECTED AREAS

Section 1. Declaration of Restrictive Covenants. The Protected Areas are divided into two types of areas - Conservation Areas and Recreational Areas. Each type is defined in this Article X and limited to certain uses. Developer hereby declares that the Protected Areas shall be conveyed, leased, mortgaged and otherwise held subject to the covenants, conditions and restrictions set forth in this Article.

A. Conservation Area. Conservation Areas are the areas shown on the Plat as Conservation Easement or W.R.A. The Conservation

Areas shall and are hereby declared to be subject to the restrictions set forth in this Declaration and shall run in favor of the Developer, its successors and assigns, for the purpose of retaining and maintaining the Conservation Areas in their predominantly natural condition as a wooded water recharge, detention and percolation and environmental conservation area. Each of the following uses of the Conservation Areas are hereby prohibited and restricted without the prior written consent of the St. John's River Water Management District and Lake County, to wit:

(a) The construction, installation or placement of signs, buildings, fences, walls, roads or any other structures and improvements on or above the ground of the Conservation Easement Areas;

(b) The dumping or placing of soil or other substances or materials as landfill or the dumping or placing of trash, waste or unsightly or offensive materials;

(c) The removal or destruction of trees, shrubs or other vegetation or animals from the Conservation Areas;

(d) The excavation, dredging or removal of loam, peat, gravel, rock, soil, or other material substance in such a manner as to affect the surface of the Conservation Areas;

(e) Use herbicides, pesticides or fertilizers;

(f) Any use which would be detrimental to the retention of the Conservation Areas in their natural condition; and

(g) Acts or uses detrimental to such retention of land or water areas.

The Conservation Areas shall be preserved with the above restrictions in perpetuity.

The Developer, its successors and assigns, representatives of the St. John's River Water Management District, and Lake County shall have the right to enter upon the Conservation Areas at all reasonable times and in a reasonable manner, to assure compliance with the above prohibitions and restrictions.

The Developer and all subsequent Owners of any land upon which there is located a Conservation Area shall be responsible for the periodic removal of trash and other debris which may accumulate in such Conservation Area.

The prohibitions and restrictions upon the Conservation Areas as set forth in this paragraph may be enforced by St. John's River Water Management District and Lake County by proceedings at law or in equity including, without limitation, actions for injunctive relief. The restrictions listed above may not be amended without prior approval from the St. John's River Water Management District and Lake County.

All rights and obligations arising hereunder are appurtenances and covenants running with the land of the Conservation Areas, and shall be binding upon, and shall inure to the benefit of the Developer, and its successors and assigns. Upon conveyance by the

Developer to third parties of any land affected hereby, the Developer shall have no further liability or responsibility

hereunder, provided the deed restrictions as set forth in this Declaration regarding the Conservation Areas are properly recorded.

2. Within these areas, the following minimal activities are allowed if first approved by St. John's Water Management District and Lake County:

(a) Encroachment from drainage systems, or similar activities which will not impact the continued viability of these areas.

(b) Movement through these areas in non-organized public recreation activities.

(c) Planting of native species to enhance the natural systems or wildlife value.

(d) Use of these areas in a sensitive fashion as a living laboratory for environmental education and for monitoring and testing to protect their natural attributes.

(e) A bicycle path within certain portions of the Conservation Areas.

B. Recreational Areas. Recreational Areas are those areas as shown on the Plat as Golf Course, Park, Marina, or Recreational Areas.

1. Within these areas, no person other than an Owner of a Membership Recreational Facility, and then only on property he owns, shall:

(a) Construct buildings or structures.

(b) Remove plants or animals from these areas or plant plants or release animals into these areas except with permission of the Board of Directors of the Association.

(c) Remove water from the wetlands, Lakes or surficial aquifer without permission of the Board and, in no event in amounts that would alter the essential character of these areas.

(d) Place any debris in any Lake.

(e) Undertake any activity which is incompatible with the recreational and open space purpose for which these areas are set aside.

(f) Construct docks without DRB approval.

2. The Membership Recreational Facilities shall be available for use only in accordance with the membership and other requirements set forth in Article III, Section 5 of this Declaration.

ARTICLE XI

ENFORCEMENT OF RULES AND REGULATIONS

Section 1. Compliance by Owners. Every Owner shall comply with the restrictions and covenants set forth herein and in the Rules and Regulations and in the Design Review Criteria (collectively referred to herein as "Restrictions"). All Restriction violations shall be reported immediately to a member of

the Board of Directors. Disagreements concerning violations, including, without limitation, disagreements regarding the proper interpretation and effect of the Restrictions shall be presented to and determined by the Board of Directors, whose interpretation and/or whose remedial action shall control.

Section 2. Enforcement. Failure of the Owner to comply with the Restrictions shall be grounds for court action which may include, without limitation, an action to recover sums due for damages, injunctive relief, or any combination thereof, including costs and attorneys' fees incurred in bringing such actions, and if necessary, costs and attorneys' fees for appellate review. Enforcement of the Restrictions shall be by any proceeding at law or in equity against any person or persons violating or attempting to violate the Restrictions either to restrain violation, enforce compliance, or to recover damages, and against the Lots owned by the violator to enforce any lien created by these covenants; and failure by the Association or any Owner to enforce the Restrictions shall in no event be deemed a waiver of the right to do so thereafter. Furthermore, the St. John's River Water Management District and Lake County shall have the right to enforce, by a proceeding at law or in equity, the provisions contained in this Declaration which relate to the maintenance, operation and repair of the Surface Water or Stormwater Management System.

Section 3. Fines. In addition to all other remedies, in the sole discretion of the Board of Directors, a fine or fines may be imposed upon an Owner for failure of an Owner, his family, guests, invitees, tenants or employees to comply with the Restrictions provided the procedures hereinafter described are followed:

A. Notice. The Association shall notify the Owner of the infraction or infractions. Included in the notice shall be the date and time of the next Board of Directors meeting at which time the Owner shall present reasons why penalty(ies) should not be imposed.

B. Hearing. The noncompliance shall be presented to the Board of Directors after which the Board shall hear reasons why penalties should not be imposed. A written decision of the Board shall be submitted to the Owner within thirty (30) days after the Board's meeting.

C. Appeal. Any person aggrieved by the decision of the Board of Directors as to a noncompliance may, upon written request to the Board filed within seven (7) days of the Board's decision, file an appeal. An appeals committee will be appointed by the Board within seven (7) days of the request and shall consist of three (3) members of the Association. The appeals committee will meet and file a written determination of the matter and serve copies on both the Board and the aggrieved person. In no case shall the appeals committee's findings be binding on either party; however, the Board

may elect to review its decision in light of the findings of the appeals committee.

D. Penalties. The fines levied hereunder by the Board of Directors shall be in accordance with the following:

1. First noncompliance or violation: a fine not in excess of One Hundred Dollars (\$100.00).

2. Second noncompliance or violation: a fine not in excess of Five Hundred Dollars (\$500.00).

3. Third and subsequent noncompliance, or violation or violations that are of a continuing nature: a fine not in excess of One Thousand Dollars (\$1,000.00). Each day of non-compliance can be considered a separate violation in the discretion of the Board.

E. Payment of Penalties. Fines shall be paid not later than thirty (30) days after notice of the imposition or assessment of the penalties. Any fines not so paid shall bear interest at the maximum rate allowed by law.

F. Collection of Fines. Fines shall be treated as Individual Assessments.

G. Application of Penalties. All funds received from fines shall be allocated as directed by the Board of Directors.

H. Nonexclusive Remedy. These fines shall not be construed to be exclusive, and shall exist in addition to all other rights and remedies to which the Association or the Neighborhood Associations may be otherwise legally entitled; however, any penalty paid by the offending Owner shall be deducted from or offset against any damages that the Association or any Neighborhood Associations may otherwise be entitled to recover by law from such Owner.

ARTICLE XII

TURNOVER

Section 1. Time of Turnover. The Turnover of the Association by the Developer shall occur at the time determined in accordance with the provisions in Article III, Section 2 hereof.

Section 2. Procedure of Calling Turnover Meeting. No more than forty-five (45) days and no less than thirty (30) days prior to the Turnover Meeting, the Association shall notify all Members in writing of the date of the Turnover Meeting and that the purpose of the meeting is the election of a new Board of Directors.

Section 3. Procedure for Meeting. The procedures for the election and Turnover Meeting shall be conducted in accordance with the most recent revision of Robert's Rules of Order.

Section 4. Developer's Rights. Prior to Turnover, the Developer shall have the right to control the Association. In that regard, the Developer shall not be obligated to present any issues to the membership. Even after Turnover, for as long as the Developer shall own any of the Property, it shall have the right to appoint one (1) member of the Board.

ARTICLE XIII

CABLE TELEVISION SERVICES

Section 1. Developer's Rights. The Developer currently offers free basic cable television service to every Lot on the Property. The Developer reserves the right to discontinue this service at any time or charge for same. Each Owner shall have the right to enter into a contract with the Developer for the provision of cable television service upon such terms as the Developer shall deem, in its sole discretion, to be in the best interests of all Owners within the Property.

The contract for CATV services may additionally provide as follows:

A. Every Residential Unit constructed within the Property shall be subject to a charge for basic CATV services and/or security services, if applicable, to be collected directly from each Owner by the Contractual Designee (as that term is defined in Section 1 B of this Article XIII) providing such services.

B. The term "Contractual Designee" or "Contractual Designees" shall mean the company or companies with which the Developer has contracted for the furnishing of such CATV.

C. Where an Institutional First Lender or other Owner of a Residential Unit obtains title to the Residential Unit as a result of foreclosure of an institutional mortgage or acceptance of a deed in lieu of foreclosure, such acquiror of title, its successors and assigns, shall not be liable for the payment of the aforementioned charges pertaining to such Residential Unit which become due prior to acquisition of title by Institutional First Lender.

D. The Contractual Designee may impose such additional charges for optional CATV or security services at applicable rates for services as approved by local governmental agencies having jurisdiction over the franchising of such services, or, if none, such rates as are usual in the area of the Property. Such services shall not be mandatory, but if elected by individual Owners, such Owners will be individually billed for such services by the Contractual Designee or the Developer.

E. The Developer may exclude non-residential tracts within the Property from the provisions of this Article XIII and may further exclude residential tracts which, in the determination of the Developer have uses for CATV inconsistent with the overall design of such services in Harbor Hills.

F. The provisions of this Article shall be effective for a period of ten (10) years from and after the date of recordation after which time they shall be extended, automatically, for successive periods of five (5) years thereafter.

G. Enforcement shall be by an appropriate action at law or in equity against any parties or persons violating or attempting to violate any covenants. The bringing of one action shall not

constitute an election or exclude the bringing of another action. When the Developer or Contractual Designee takes action to enforce any of the provisions of this Article, whether by bringing suit or otherwise, it shall be entitled to recover, in addition to interest, costs and expenses allowed by law, a reasonable sum for attorneys' fees.

H. In the event that any portion hereof shall be deemed invalid or unenforceable, it shall not in any way affect the remainder of any portion hereof.

Section 2. Developer's Reservations. Developer on behalf of itself or for a Contractual Designee hereby expressly reserves and retains to itself, its assigns, or a Contractual Designee title to any "Television Reception System" located or installed by Developer or Contractual Designee now or in the future on the Property or any improvements constructed thereon. The term "Television Reception System" shall include, but not be limited to, any closed circuit system, and related ancillary services, and the equipment necessary to provide such system and services, which equipment shall specifically include but not be limited to, conduits, wires, amplifiers, receivers, towers, antennae and related apparatus and electronic equipment, both active and passive. Title to said Television Reception System shall remain in Developer, its assigns, or a Contractual Designee and such Television Reception System shall not be deemed to be a fixture or appurtenance, Common Element, or Common Property nor shall any Owner of a Residential Unit, Residential Property, Commercial Property, or Membership Recreational Facility have any right, title or interest in any part of said Television Reception System except as expressly provided to the contrary in this Article XIII.

The Developer further expressly reserves, for itself, its assigns, or a Contractual Designee a nonexclusive, perpetual right, privilege and easement in, over, under and through the Property and any improvements constructed thereon for the purpose of installing, operating, replacing, repairing, removing and maintaining the Television Reception System.

The Developer further expressly reserves, for itself, its assigns, or a Contractual Designee the exclusive right, but not the obligation, to, at any time in its sole discretion, connect the Television Reception System to such receiving source as Developer or Contractual Designee may, in its sole discretion, deem appropriate, including, without limitation, companies licensed to provide cable television services in Lake County, Florida, or companies providing private cable television service.

Section 3. Developer's Obligation. Developer agrees that it will not construct any apparatus or facility which would obstruct, hinder, or interfere with the Television Reception System.

ARTICLE XIVOWNER'S OBLIGATIONS

Section 1. Owner's Obligation to Maintain. In addition to covenants for Assessments as provided in Article VII, each Owner or Neighborhood Association shall keep all property owned by him or designated as his responsibility by Developer, and all improvements therein or thereon, in good order and repair, including but not limited to, the seedling, watering, and mowing of all lawns, the pruning, and cutting of all trees and shrubbery and the painting (or other appropriate external care) of all buildings, houses and other improvements and external appurtenances, all in a manner and with such frequency as is consistent with good property management.

Section 2. Owner's Obligation to Repair. Each Owner shall, at his sole cost and expense, repair his residence, keeping the same in a condition comparable to the condition of such residence at the time of its initial construction, excepting only normal wear and tear.

Section 3. Owner's Obligation to Rebuild. If all or any portion of a residence is damaged or destroyed by fire or other casualty, it shall be the duty of the Owner thereof, with all due diligence, to rebuild, repair, or reconstruct each residence in a manner which will substantially restore it to its appearance and conditions immediately prior to the casualty or to immediately remove all debris from the Owner's Lot and regrade and resod the Lot. Reconstruction shall be undertaken within six (6) months after the damage occurs, and shall be completed within twelve (12) months after the damage occurs, unless prevented by causes beyond the control of the Owner or Owners. If reconstruction or repair of any such building or improvement is not so commenced within six (6) months, the Association may raze or remove the same promptly from Owner's Lot at Owner's expense as an Individual Assessment.

Section 4. Remedies. If any Owner or Neighborhood Association fails to perform the duties imposed by Sections 1, 2 or 3 of this Article, the Association shall have the right (but not the obligation), through its agents and employees, to enter upon the Residential Unit in question and to repair, maintain and restore the Residential Unit and/or Residential Property to good order and repair all without liability or responsibility for trespass or injury to property in the course of performing the acts set forth in this Article; provided, however, the Association shall follow the procedure set forth in Section (1)(N) of Article IV. The cost of such restoration shall be assessed and be a binding, personal obligation of the Owner or Neighborhood Association, as well as a lien (enforceable in the same manner as any other Assessment provided for herein) upon the Residential Unit or parcel in question. Any such lien shall be subordinate to the lien of

Institutional First Lenders in the same manner set forth in Article VII, Section 10.

ARTICLE XV

INSURANCE

Section 1. Any insurance purchased by the Association shall be issued by a company authorized to do business in the State of Florida. The named insured shall be the Association individually and as trustee for Owners covered by the policy, and shall include Institutional First Lenders who hold mortgages on the property covered by the policy whether or not the lenders are named. The Association is irrevocably appointed agent for each Owner and for each Institutional First Lender or other lienor of a Lot and for each Owner of any other interest in the Property, to adjust all claims arising under insurance policies purchased by the Association and to execute and deliver releases upon the payment of claims.

All insurance policies purchased by the Association shall be for the benefit of the Association and the Owners and the Institutional First Lenders as their interest may appear, and shall provide that all proceeds covering property losses shall be paid to the Association as trustee or to such institution in Florida with trust powers as may be designated as insurance trustee by the Board. The trustee shall hold the proceeds for the benefit of the Owners and the Institutional First Lenders in the following share:

A. An undivided share for each Owner, that share being the same as such Owner's undivided share in the Association expenses shown on Exhibit C.

B. If a mortgagee endorsement of an insurance policy has been issued to any property, the share shall be held in accordance with such mortgagee endorsement. However, no Institutional First Lender may appear or participate in the determination as to whether or not any improvements shall be reconstructed or repaired, and unless provided by the terms of the mortgage, no Institutional First Lender shall have any right to apply or have applied to the reduction of a mortgage debt any insurance proceeds except distribution and proceeds made to the Institutional First Lender.

Section 2. The Association shall maintain the following types of insurance coverage:

A. Casualty. The Association shall maintain a master policy or policies to insure all buildings and improvements on the Common Area. This coverage shall be in such amounts so that the insured will not be co-insured except under the deductible clauses required to obtain coverages at a reasonable cost.

The coverage will EXCLUDE the following: (i) foundation and excavation costs; and (ii) any Residential Unit, Residential Property, Commercial Property or Membership Recreational Facilities and special improvements, alterations and betterments to the above.

The coverage will INCLUDE the following: (i) loss or damage by fire or other hazards covered by a standard coverage endorsement; and (ii) such other risks as from time to time shall be customarily covered on buildings similarly built, located and used, such as insurance covering windstorm damage, vandalism and malicious mischief; and, when appropriate and possible, the policy shall waive the insurer's right to: (i) subrogation against the Association and against the Owner, individually and as a group; (ii) the pro rata clause that reserves to the insurer the right to pay only a fraction of any loss if other insurance carriers have issued coverage upon the same risk; and (iii) avoid liability for loss that is caused by an act of the Board or a member of the Board or by one or more Owner.

B. Reconstruction and Repair After Casualty. Although it is impossible to anticipate all problems which may arise from casualty, the intent is to try to assure that the overall plan of quality development of Harbor Hills is maintained by requiring that damaged improvements be rebuilt and repaired and unsightly dangerous conditions be remedied as soon as possible. Any reconstruction and repair will be substantially in accordance with the plans and specifications of such improvements as originally constructed, if available, and if not available, then according to plans and specifications approved by the Board. If the insurance proceeds are not sufficient to defray the estimated costs of reconstruction and repair for which the Association is responsible, or if at any time during that work, or upon completion of the work, the funds available for payment of the costs are insufficient, Special Assessments shall be made by the Association against all Owners in sufficient amounts to provide funds for the payment of those costs.

C. Public Liability Coverage. The Association shall obtain public liability coverage insuring the Association against any and all claims and demands made by any person or persons for injury received in connection with the operation and maintenance of the Common Areas and Improvements located thereon, or for any other risk insured by such policies which the Association, in its sole discretion, determines to insure against. Each policy purchased by the Association shall have limits of not less than five million dollars covering all claims for personal injury and property damage arising out of the single occurrence provided, however, that the Board may in its sole discretion determine to set higher or lower limits for such coverage upon determining that it is in the best interest of the community to do so. The liability coverage shall include protection against liability for non-owned and hired automobiles and liability hazards related to usage. All such policies shall name the Association (and Developer until transfer date), as their respective interest may appear, as insured

parties under such policy or policies. The original of each policy shall be held by the Board.

D. Fidelity Bond Coverage. The Association may obtain fidelity bonds covering officers, directors, employees and other persons who handle or are responsible for handling Association funds. If obtained, such bonds shall be in an amount equal to one hundred percent (100%) of three months operating expenses of the Association and shall contain waivers of any defense based upon the exclusion of persons serving without compensation.

ARTICLE XVI

RESERVED DEVELOPER'S RIGHTS

Until Developer has closed sales on all of the Residential Units, Residential Properties and Commercial Properties it owns, or for as long as Developer holds any interest by way of lease or mortgage in any Residential Unit, Residential Property or Commercial Property, the Developer reserves unto itself the following:

- 1) Right to appoint the members of the Board of Directors and thereby control the Association or any Neighborhood Association;
- 2) Right to amend this Declaration;
- 3) Right to grant additional easements;
- 4) Right to annex, include and subject additional property to this Declaration;
- 5) Right to withdraw property including any portion of the Property from the terms and conditions of this Declaration;
- 6) Right to assign these rights to successors and assigns of the Developer;
- 7) Right to replat portions of the Property.

ARTICLE XVII

GENERAL PROVISIONS

Section 1. Duration. The covenants, conditions and restrictions of this Declaration shall run with and bind the Property and shall inure to the benefit of and be enforceable by the Association, the Developer and any Owner, their respective legal representative, heirs, successors and assigns, for a period of thirty (30) years from the date this Declaration is recorded. Upon the expiration of said thirty (30) year period this Declaration shall be automatically renewed and extended for successive ten (10) year periods. The number of ten (10) year renewal periods hereunder shall be unlimited with this Declaration being automatically renewed and extended upon the expiration of each ten (10) year renewal period for an additional ten (10) year period; provided, however, that there shall be no renewal or extension of this Declaration if during the last year of the initial thirty (30) year period, or during the last year of any

subsequent ten (10) year renewal period, three-fourths (3/4) of the votes cast at a duly held meeting of the Members vote in favor of terminating this Declaration at the end of its then-current term. It shall be required that written notice of any meeting at which such proposal to terminate this Declaration is to be considered, shall be given at least forty-five (45) days in advance of such meeting. In the event that the Association votes to terminate this Declaration, the President and Secretary of the Association shall execute a certificate which shall set forth the resolution of termination adopted by the Association, the date of the meeting of the Association at which such meeting was given, the total number of votes of Members, the total number of votes required to constitute a quorum at a meeting of the Association, the number of votes necessary to adopt a resolution terminating this Declaration, the total number of votes necessary to adopt a resolution terminating this Declaration, the total number of votes cast in favor of such resolution and the total number of votes cast against such resolution. Said certificate shall be recorded in the Public Records of Lake County, Florida and may be relied upon for the correctness of the facts contained therein as they relate to the termination of this Declaration.

Section 2. Amendments by Members. Besides other methods of amendment provided for herein, such as the Developer's right to amend, this Declaration may be amended at any time provided that two-thirds (2/3) of the votes cast by the Members present at a duly called and held meeting of the Association vote in favor of the proposed amendment; provided, however, that if the affirmative vote required for approval of action under the specific provision to be amended is a higher or lower percentage, then such higher or lower percentage shall be required to approve amendment of the provision. Notice shall be given at least forty-five (45) days prior to the date of the meeting at which such proposed amendment is to be considered. If any proposed amendment to this Declaration is approved by the Members as set forth above, the President and Secretary of the Association shall execute an amendment to this Declaration which shall set forth the amendment, the effective date of the amendment, which in no event shall be less than sixty (60) days after the date of recording the amendment, the date of the meeting of the Association at which such amendment was adopted, the date that notice of such meeting was given, the total number of votes of Members, the total number of votes required to constitute a quorum at a meeting of the Association, the number of votes necessary to adopt the amendment, the total number of votes cast for the amendment, and the total number of votes cast against the amendment. Such amendment shall be recorded in the Public Records of Lake County, Florida. Any amendment that would lessen or alleviate the Association's responsibility to maintain any private

water, sewer, streets or drainage facilities shall not be effective unless and until such amendment has been approved in the manner set forth in this Article XVII. Any amendment that would impair or prejudice the rights and priorities of any Institutional First Lender or the St. John's River Water Management District or Lake County shall not be effective without the prior written consent of such Institutional First Lender or St. John's River Water Management District or Lake County.

Section 3. Amendments by Developer. Until such time as the last Lot which the Developer holds for sale in the ordinary course of business is conveyed by Developer, Developer specifically reserves for itself, its successors and assigns, the absolute and unconditional right to alter, modify, change, revoke, rescind or cancel any or all of the terms, conditions, provisions or restrictions in this Declaration or hereinafter included in any subsequent Declaration, provided, however, that no such alteration, modification, amendment, revocation, rescission, or cancellation shall prejudice or otherwise impair the security rights and priorities of any Institutional First Lender of record or the St. John's River Water Management District or Lake County as to any of the Property.

Section 4. Enforcement. Enforcement of this Declaration shall be by any proceeding at law or in equity and may be instituted by the Developer, its successors and assigns, the Association, its successors or assigns, the St. John's River Water Management District or Lake County or any Owner against any person or persons violating or attempting to violate or circumvent any covenant, condition or restriction, either to restrain violation or to mandate compliance or to recover damages and to enforce any lien created by these covenants; and failure by the Association or any Owner or the Developer or the St. John's River Water Management District or Lake County to enforce any covenant, condition or restriction herein contained for any period of time shall in no event be deemed a waiver or act as an estoppel of the right to enforce same thereafter.

Section 5. Severability. Should any covenant, condition or restriction herein contained, or any Article, Section, Subsection, sentence, clause, phrase or term of this Declaration be declared to be void, invalid, illegal or unenforceable for any reason by the adjudication of any court or other tribunal having jurisdiction over the parties hereto and the subject matter hereof, such judgment shall in no way affect the other provisions hereof which are hereby declared to be severable and which shall remain in full force and effect.

Section 6. Interpretation. The Board of Directors shall have the right, except as limited by any other provisions of this document or the Bylaws, to determine all questions arising in

connection with this Declaration and to construe and interpret its provisions, and, its good faith determination, construction or interpretation shall be final and binding. In all cases, the provisions of this Declaration shall be given that interpretation or construction that will best tend toward the consummation of the general plan of improvements.

Section 7. Termination of Declaration. Should the Members vote not to renew and extend this Declaration as provided for herein, all Lots shall continue to be used in accordance with the development plan and all Common Property shall be transferred to the Owners in equal shares as tenants in common. In such event, however, adequate provision shall be made for the maintenance of any private water, sewer, streets or drainage facilities located within such Common Property, and such maintenance responsibility shall not become the responsibility of Lake County without its consent.

Section 8. Prohibited Actions. Notwithstanding anything contained herein to the contrary, the Association will neither perform any act nor undertake any activity which will violate or jeopardize its non-profit or tax exempt status under applicable state or federal law. The Common Area may not be conveyed, encumbered, abandoned, partitioned or subdivided without the approval of all Institutional First Mortgagees holding mortgages on the Common Area.

Section 9. Assignment. Any or all of the rights, powers and obligations, easements and estates reserved or given to the Developer or the Association may be assigned by the Developer or by the Association, respectively, as the case may be, to the Association or other assignee, and any such assignee shall agree to assume the rights, powers, duties and obligations and carry out and perform the same. No such assignment to an Institutional First Lender shall be valid without the prior written consent of such Institutional First Lender. With the exception of an assignment to a mortgagee, any such assignment or transfer shall be made by appropriate instrument in writing and the assignee or transferee shall join in such written assignment for the purpose of evidencing its consent to such assignment and its acceptance of the rights and powers, duties and obligations herein contained; and such assignee or transferee shall thereupon have the same rights and powers and be subject to the same obligations and duties as are herein given to the Developer and the Association. After such assignment, the Developer and the Association shall be relieved and released of all responsibility hereunder.

Section 10. Annexation or Withdrawal of Property. Developer shall have the right to annex additional residential, commercial or recreational property or withdraw property, including Common Property, from the Property without the consent or joinder of the

Owners, the Association, the Institutional First Lender, or any other entity, until the last Lot which the Developer holds for sale in the ordinary course of business is conveyed by Developer. Developer shall have no obligation to annex additional property. Any use, rights and/or easements created with respect to any property withdrawn from the Property shall automatically terminate upon such withdrawal.

Section 11. Singular, Plural and Gender. Whenever the context so permits, the use of the singular shall include the plural and the plural shall include the singular, and use of any gender shall be deemed to include all genders.

Section 12. Construction. The provisions of this Declaration shall run with the land (Property), shall be binding upon all heirs, successors and assigns of any interest in the Property and shall be liberally construed to effectuate its purpose of creating a uniform plan for the development and operation of the Property.

IN WITNESS WHEREOF, the Developer has executed this Declaration as of the 6 day of December, 1995.

Signed, sealed and delivered in the presence of:

"DEVELOPER"

HARBOR HILLS DEVELOPMENT, L.P.,
D/B/A HARBOR HILLS DEVELOPMENT,
LTD.

BY: H.H.C.C., INC.
General Partner

By: [Signature]
R. SCOTT HUTCHESON
Vice-President
6538 Lake Griffin Road
Lady Lake, FL 32159

[Signature]
Brady Adams
(Printed Name)
[Signature]
MARCIA L. HAZIDAY
(Printed Name)

STATE OF FLORIDA
COUNTY OF LAKE

The foregoing instrument was acknowledged before me this 6 day of December, 1995, by R. SCOTT HUTCHESON, as Vice-President of H.H.C.C., INC., as General Partner of HARBOR HILLS DEVELOPMENT, L.P. D/B/A HARBOR HILLS DEVELOPMENT, LTD., who is personally known to me.

[Signature]
Notary Public

PREPARED BY/RETURN TO:

MARYBETH L. PULLUM
Pullum & Pullum, P.A.
P.O. Box 492160
Leesburg, FL 34749-2160
(904) 728-3060
(hhadr.jg)



PARCEL NO. 1:

That part of Government Lot 1 in Section 18, Township 18 South, Range 25 East, in Lake County, Florida, bounded and described as follows: Beginning at the Northwest corner of the said Government lot 1 run East along the North line of the said Government lot 1 a distance of 1528.5 feet; thence South $8^{\circ}56'$ West 1000 feet; thence East to the waters of Lake Griffin; thence run in a Southwesterly direction along the waters of the said Lake to the West line of the said Government lot 1; thence run North along the West line of the said Government lot 1 to the point of beginning.

PARCEL NO. 2:

Government lot 2, less that part lying North and West of a clay road and also less the right of way of the clay road; all of Government lots 3 and 4, all being in Section 18, Township 18 South, Range 25 East, in Lake County, Florida.

PARCEL NO. 3:

That part of Government lot 4 lying South of the Southerly line of the right of way of a clay road; and that part of the Southwest 1/4 of the Southeast 1/4 lying South of the Southerly line of the right of way of a clay road, all being in Section 7, Township 18 South, Range 25 East, in Lake County, Florida.

PARCEL NO. 4:

Government lot 1, less the South 260 feet thereof; the North 1/2 of Government lot 2; the South 1/2 of the Northeast 1/4; all being in Section 13, Township 18 South, Range 24 East, in Lake County, Florida.

PARCEL NO. 5:

The Northeast 1/4 of the Northeast 1/4 of Section 13, Township 18 South, Range 24 East, in Lake County, Florida, less and except the following: Begin at the Northeast corner of said Section 13, run South $89^{\circ}36'10''$ West along the North line of said Section 13 to the Northwest corner of the Northeast 1/4 of the Northeast 1/4 of said Section 13; thence South $1^{\circ}08'10''$ East along the West line of the said Northeast 1/4 of the Northeast 1/4 to the Southwest corner of the said Northeast 1/4 of the Northeast 1/4; thence North $89^{\circ}40'15''$ East along the South line of the said Northeast 1/4 of the Northeast 1/4 a distance of 372.45 feet; thence North $34^{\circ}49'15''$ East 1624.56 feet to the point of beginning.

PARCEL NO. 6:

The Northwest 1/4 of the Northeast 1/4; the Northeast 1/4 of the Northwest 1/4; and the East 1/2 of the Northwest 1/4 of the Northwest 1/4 of Section 13, Township 18 South, Range 24 East, in Lake County, Florida.

Begin at the Northeast corner of Section 13, Township 18 South, Range 24 East, in Lake County, Florida, and run thence South $89^{\circ}35'10''$ West along the North line of said Section 13 to the Northwest corner of the Northeast 1/4 of the Northeast 1/4 of said Section 13; thence South $1^{\circ}08'10''$ East along the West line of the said Northeast 1/4 of the Northeast 1/4 to the Southwest corner of the said Northeast 1/4 of the Northeast 1/4; thence North $89^{\circ}40'15''$ East along the South line of the said Northeast 1/4 of the Northeast 1/4 a distance of 372.45 feet; thence North $34^{\circ}49'15''$ East a distance of 1624.56 feet to the point of beginning.

PARCEL NO. 7:

The East 30 acres of the Southwest 1/4 of the Northwest 1/4; the Southeast 1/4 of the Northwest 1/4; the East 1/2 of the Southwest 1/4, less the South 210 feet of the West 210 feet thereof, the South 260 feet of Government lot 1 and the South 1/2 of Government lot 2, all in Section 13, Township 18 South, Range 24 East, in Lake County, Florida.

PARCEL NO. 8:

Government lot 3; Government lot 6, less and except the Southeast 1/4 thereof; the West 660 feet of the North 660 feet of Government lot 7; and the West 660 feet of Government lot 2, all in Section 24, Township 18 South, Range 24 East, in Lake County, Florida, less road right of way for Griffinview Road and Sullen Road.

LESS AND EXCEPT from Parcel Nos. 7 and 8 the following:

That part of the South 1/2 of Government lot 2 in Section 13, Township 18 South, Range 24 East, in Lake County, Florida, bounded and described as follows: From the Southwest corner of said Government lot 2 run North $28^{\circ}53'23''$ East 577.85 feet to the point of beginning of this description; from said point of beginning run North $19^{\circ}0'50''$ West 199.43 feet; thence North $65^{\circ}44'25''$ East 110.43 feet; thence South $30^{\circ}17'53''$ East 229.53; thence South $51^{\circ}24'04''$ West 62.6 feet; thence North $88^{\circ}09'09''$ West 102.64 feet to the point of beginning.

LESS AND EXCEPT from all of the above described Parcels:

That part of the W 1/2 of the W 1/2 of the SW 1/4 of the NW 1/4, Section 13, Township 18 South, Range 24 East, Lake County, Florida, lying Easterly of the West line of the East 30 acres of said SW 1/4 of the NW 1/4.

EXHIBIT "B"

The Owners shall have a membership in the Association and voting rights as set forth below:

1. Residential Units - One (1) membership and one (1) vote for each Residential Unit owned.
2. Residential Parcels - One (1) membership and one (1) vote for each Lot owned.
3. Commercial Property - One (1) membership and one (1) vote for each 500 square feet of property owned. Fractional votes and memberships shall be prohibited.
4. Membership Recreational Facility - One (1) membership and one (1) vote for each Membership Recreational Facility.
5. Future Development Land - An Owner of Future Development Land shall be entitled to One (1) membership and one (1) vote for each anticipated Lot as identified in the PUD issued by Lake County for the Property.

EXHIBIT "C"

OR
BOOK 1403 PAGE 875

The Owners of various portions of the Property shall be obligated to pay Assessments on a pro rata basis with the total Assessments divided by the total number of assessment units and with the result thereof multiplied by the assessment unit allocated to each interest in the Property as set forth below:

1. Residential Unit - One (1) assessment unit per each Residential Unit owned.
2. Residential Parcel - One (1) assessment unit per each Lot owned.
3. Commercial property - One (1) assessment unit for each 500 square foot of property owned.
4. Membership Recreational Facility - One (1) assessment unit for each Membership Recreational Facility.

The total assessment units for the Property shall be found by adding the respective assessment units above.

Doc# 99021245
Book: 1696
Pages: 1695 - 1700
Filed & Recorded
03/12/99 04:19:18 PM
JAMES C. WATKINS
CLERK OF CIRCUIT COURT
LAKE COUNTY
RECORDING \$ 25.00
TRUST FUND \$ 3.50

Prepared by and
Return to:
Terry T. Neal
Terry T. Neal, P.A.
P.O. Box 490327, Leesburg, FL 34749

FIRST AMENDMENT TO AMENDMENT AND RESTATEMENT OF DECLARATION OF COVENANTS, CONDITIONS AND RESTRICTIONS FOR HARBOR HILLS

Book 1696 Page 1695

KNOW ALL MEN BY THESE PRESENTS: Developer, HARBOR HILLS DEVELOPMENT, L.P. D/B/A HARBOR HILLS DEVELOPMENT, LTD., (Developer), whose address is 6538 Lake Griffin Road, Lady Lake, Fla. 32159, the owner of real property located in Lake County, Florida, described on the attached Exhibit "A" (the Property) does hereby declare that the Property shall be subject to the Amendment and Restatement of Declaration of Covenants, Conditions, and Restrictions for Harbor Hills, which are recorded in Official Records Book 1403, at Page 808, Public Records of Lake County, Florida (Declaration).

WHEREAS, the Developer is the owner of the Property described in Exhibit "A," and

WHEREAS, Developer, pursuant to Article XVII, Section 10 of the Amendment and Restatement of Declaration of Covenants, Conditions, and Restrictions for Harbor Hills desires to amend the Declaration by adding the property described therein as "additional residential, commercial, or recreational property" to the Declaration; and

WHEREAS, the property described in Exhibit "A" is included in the property described in the Declaration as "additional residential, commercial, or recreational property" and

WHEREAS, Developer wishes to annex, include and subject the additional real property described in Exhibit "A" attached hereto and in the Declaration as "additional residential, commercial, or recreational property" to the Declaration; and

WHEREAS, the property described on Exhibit "A" attached hereto and on Exhibit "A" attached to the Declaration are collectively referred to herein as the "Property"; and

WHEREAS, pursuant to Article XVII, Section 10, the Developer has the right to annex, include and subject additional property (residential and/or common area) to the Declaration; and

WHEREAS, the Developer has the right pursuant to Articles XVII to add the Property to the Declaration without the consent or approval of any other individual or entity,

and in exercising that reserved right, desires to add the Property as hereinafter set forth;
and

WHEREAS, such revisions and changes as hereinafter set forth in this First Amendment shall not prejudice or otherwise impair the rights of any other individual or entity.

NOW, THEREFORE, pursuant to the provisions of the Declaration and in accordance with the laws of the State of Florida, Developer hereby makes the following revisions and changes to the Declaration as contained in this First Amendment.

1. The above recitals are true and correct and are hereby incorporated herein by this reference. All capitalized words in this First Amendment shall have the same meaning as in the Declaration.

2. The Developer hereby annexes, includes, and subjects to the Declaration by this First Amendment, the real property described in Exhibit "B."

3. Article I, Section CC is hereby revised to read as follows:

CC. "Property" shall mean and include the real property described in Exhibit "A" attached hereto and, and Exhibit "A" attached to the First Amendment to Amendment and Restatement of Declaration of Covenants, Conditions, and Restrictions for Harbor Hills, and denoted HARBOR HILLS PHASE III, and when added or deleted in accordance with the terms and conditions hereof, shall also include such real porperty subsequently subjected to or deleted from this Declaration.

4. By the above annexation, Developer hereby affirms that all covenants, conditions, and restrictions contained in the Declaration and imposed on Harbor Hills are hereby imposed on Harbor Hills Phase III, including all duties, rights, and obligations of the Developer, the Owner of each and every Lot, and the Association. Such duties, rights, and obligations shall include, but not be limited to, maintenance of all stormwater retention areas and common areas, the imposition of and payment of all assessments, and membership in the Association, all as set forth in the Declaration.

IN WITNESS WHEREOF, the Developer has executed this First Amendment to the Declaration as of the 1st day of March, 1999.

"DEVELOPER"

HARBOR HILLS DEVELOPMENT, L.P.
a Delaware limited partnership, doing
business in the State of Florida as
HARBOR HILLS DEVELOPMENT, LTD.

BY [Signature] (L.S.)
F. CHRISTOPHER ANSLEY, President of
H.H.C.C. Inc., General Partner

[Signature]
Print Name of Witness LU ANN MILLER

[Signature]
Print Name of Witness ELLIOTT OWENS

STATE OF FLORIDA
COUNTY OF LAKE

I HEREBY CERTIFY that on this day, before me, an officer duly authorized to administer oaths and take acknowledgments, personally appeared F. CHRISTOPHER ANSLEY, President of H.H.C.C., Inc., General Partner of HARBOR HILLS DEVELOPMENT, L.P., a Delaware limited partnership, doing business in the State of Florida as HARBOR HILLS DEVELOPMENT, LTD., personally known to me to be the person described in and who executed the foregoing instrument, who acknowledged before me that he was authorized to execute and did execute same.

WITNESS my hand and official seal in the County and State last aforesaid this 1 day of March, 1999.

[Signature]
Notary Public - Signature
LU ANN MILLER
Print Notary Name



EXHIBIT A

LEGAL DESCRIPTION

HARBOR HILLS PHASE III:

A PORTION OF TRACT "J" AND TRACT "B", HARBOR HILLS UNIT 1, AS RECORDED IN PLAT BOOK 30, PAGES 13 THROUGH 27 IN THE PUBLIC RECORDS OF LAKE COUNTY, FLORIDA, BEING MORE PARTICULARLY DESCRIBED AS FOLLOWS:

BEGIN AT THE INTERSECTION OF THE SOUTH RIGHT OF WAY LINE OF COUNTY ROAD 1-7611 (LAKE GRIFFIN ROAD) AND THE WESTERLY RIGHT OF WAY LINE OF GROVE HEIGHTS AS PER PLAT OF THE GROVE AT HARBOR HILLS RECORDED IN PLAT BOOK 37 PAGES 40 THROUGH 42, LAKE COUNTY, FLORIDA, SAID POINT ALSO BEING THE POINT OF CURVATURE OF A CURVE CONCAVE SOUTHWESTERLY HAVING A RADIUS OF 25.00 FEET; THENCE RUN ALONG THE ARC OF SAID CURVE AND SAID WESTERLY RIGHT OF WAY LINE AN ARC DISTANCE OF 39.27 FEET, SAID ARC HAVING A CENTRAL ANGLE OF $90^{\circ}00'00''$, A CHORD DISTANCE OF 35.36 FEET AND A CHORD BEARING OF S. $45^{\circ}09'28''$ E., TO THE POINT OF TANGENCY; THENCE RUN S. $00^{\circ}09'28''$ E., ALONG SAID RIGHT OF WAY LINE A DISTANCE OF 175.00 FEET TO THE POINT OF CURVATURE OF A CURVE CONCAVE NORTHEASTERLY HAVING A RADIUS OF 250.00 FEET; THENCE RUN ALONG THE ARC OF SAID CURVE AND SAID WESTERLY RIGHT OF WAY LINE AN ARC DISTANCE OF 72.73 FEET, SAID ARC HAVING A CENTRAL OF $16^{\circ}40'04''$, A CHORD DISTANCE OF 72.47 FEET AND A CHORD BEARING OF S. $08^{\circ}28'02''$ E., TO THE POINT OF COMPOUND CURVATURE OF A CURVE CONCAVE NORTHEASTERLY HAVING A RADIUS OF 100.00 FEET; THENCE RUN ALONG THE ARC OF SAID CURVE AND SAID RIGHT OF WAY LINE AN ARC DISTANCE OF 76.88 FEET, SAID ARC HAVING A CENTRAL ANGLE OF $44^{\circ}02'55''$, A CHORD DISTANCE OF 75.00 FEET AND A CHORD BEARING OF S. $38^{\circ}51'02''$ E., TO THE POINT OF REVERSE CURVATURE OF A CURVE CONCAVE SOUTHWESTERLY HAVING A RADIUS OF 100.00 FEET; THENCE RUN ALONG THE ARC OF SAID CURVE AND SAID WESTERLY RIGHT OF WAY LINE AN ARC DISTANCE OF 32.67 FEET, SAID ARC HAVING A CENTRAL ANGLE OF $18^{\circ}43'01''$, A CHORD DISTANCE OF 32.52 FEET AND A CHORD BEARING OF S. $51^{\circ}30'59''$ E., TO THE POINT OF TANGENCY; THENCE RUN S. $42^{\circ}09'28''$ E., ALONG SAID WESTERLY RIGHT OF WAY LINE A DISTANCE OF 370.61 FEET TO THE POINT OF CURVATURE OF A CURVE CONCAVE SOUTHWESTERLY HAVING A RADIUS OF 375.00 FEET; THENCE RUN ALONG THE ARC OF SAID CURVE AND SAID WESTERLY RIGHT OF WAY LINE AN ARC DISTANCE OF 177.77 FEET, SAID ARC HAVING A CENTRAL OF $27^{\circ}09'42''$, A CHORD DISTANCE OF 176.11 FEET AND A CHORD BEARING OF S. $28^{\circ}34'37''$ E., TO THE POINT OF TANGENCY; THENCE RUN S. $14^{\circ}59'46''$ E., ALONG SAID WESTERLY RIGHT OF WAY LINE A DISTANCE OF 65.30 FEET TO THE SOUTHWEST CORNER OF THE GROVE AT HARBOR HILLS ACCORDING TO THE PLAT THEREOF RECORDED IN PLAT BOOK 37 PAGES 40 THRU 42; THENCE CONTINUE S. $14^{\circ}59'46''$ E., A DISTANCE OF 223.41 FEET TO THE EASTERLY BOUNDARY OF TRACT "B" HARBOR HILLS UNIT 1, RECORDED IN PLAT BOOK 30, PAGES 13 THRU 27; THENCE RUN N. $42^{\circ}09'28''$ W., ALONG SAID EASTERLY BOUNDARY OF TRACT "B" A DISTANCE OF 686.20 FEET; THENCE

RUN S. 89°50'32" W., A DISTANCE OF 818.08 FEET TO THE WESTERLY BOUNDARY OF SAID TRACT "B"; THENCE RUN S. 34°D53'25" W., ALONG SAID WESTERLY BOUNDARY OF TRACT "B" A DISTANCE OF 376.77 FEET; THENCE RUN N. 01°05'13" W., A DISTANCE OF 293.49 FEET; THENCE RUN S. 89°50'32" W., A DISTANCE OF 51.00 FEET TO THE WEST LINE OF THE EAST 1/2 OF THE NORTHWEST 1/4 OF THE NORTHWEST 1/4 OF SECTION 13, TOWNSHIP 18 SOUTH, RANGE 24 EAST; THENCE RUN N. 01°05'13" W., ALONG SAID WEST LINE OF THE EAST 1/2 OF THE NORTHWEST 1/4 OF THE NORTHWEST 1/4 A DISTANCE OF 565.07 FEET TO THE SOUTH RIGHT OF WAY LINE OF AFORESAID COUNTY ROAD I-7611 (LAKE GRIFFIN ROAD); THENCE RUN N. 89°50'32" E., ALONG SAID SOUTH RIGHT OF WAY LINE A DISTANCE OF 1045.03 FEET TO THE POINT OF BEGINNING TO CLOSE.

MEMO: Legibility of writing
typing or printing unsatisfactory
in this document.

WHEREAS, the Declaration has been amended pursuant to the Second Amendment of Declaration of Covenants, Conditions, and Restrictions for Harbor Hills, recorded in Official Records Book 1125, Page 2244, et.seq., Public Records of Lake County, Florida; and

WHEREAS, the Declaration has been amended pursuant to the Amendment and Restatement of Declaration of Covenants, Conditions, and Restrictions for Harbor Hills, recorded in Official Records Book 1403, Page 808, et.seq., Public Records of Lake County, Florida; and

WHEREAS, the Declaration has been amended pursuant to the First Amendment to Amendment and Restatement of Declaration of Covenants, Conditions, and Restrictions for Harbor Hills, recorded in Official Records Book 1696, Page 1695, et.seq., Public Records of Lake County, Florida; and

WHEREAS, amendment to Amendment and Restatement of the Declaration by Declarant without the consent of the association or any owner is permitted to Section 10.1 of the Declaration;

WHEREAS, unless specifically modified hereby, all other matters contained in the Amendment and Restatement of Declaration shall remain in full force and effect.


NOW, THEREFORE, the Developer amends the Declaration as follows:


Exhibit "A" attached hereto is hereby added to the Subject Property as described on Exhibit "A" of the Declaration, and shall be subject to the terms of the Declaration.

IN WITNESS WHEREOF, the Developer has caused this instrument to be executed this 18 day of November, 2004.

Witnesses:

HARBOR HILLS DEVELOPMENT, L.P., a Delaware limited partnership doing business in the State of Florida as HARBOR HILLS DEVELOPMENT, LTD., and HARBOR HILLS COUNTRY CLUBS, L.P., a Delaware limited partnership doing business in the state of Florida as HARBOR HILLS COUNTRY CLUB, LTD., a Delaware corporation



Print Name: Donna D. Richey


Print Name: Delaine M. Henderson

By: 
Michael A. Rich, Vice President

STATE OF FLORIDA
COUNTY OF LAKE

The foregoing instrument was acknowledged before me this 18 day of November, 2004, by Michael A. Rich, as Vice President of HARBOR HILLS DEVELOPMENT, L.P., a Delaware limited partnership doing business in the State of Florida as HARBOR HILLS DEVELOPMENT, LTD., and HARBOR HILLS COUNTRY CLUBS, L.P., a Delaware limited partnership doing business in the state of Florida as HARBOR HILLS COUNTRY CLUB, LTD. , a Delaware corporation, on behalf of the corporation, who is personally known to me (yes/no) or produced _____ as identification.


Print Name. Notary Public:
My Commission Expires:



Donna D. Richey
MY COMMISSION # DD130221 EXPIRES
September 18, 2006
BONDED THRU TROY FAIN INSURANCE, INC.

HARBOR HILLS PHASE 4

DESCRIPTION

THAT PORTION OF TRACT "I", 'HARBOR HILLS UNIT 1', PLAT BOOK 30, PAGES 13 THROUGH 26 OF THE PUBLIC RECORDS OF LAKE COUNTY, FLORIDA AND LYING IN SECTION 24, TOWNSHIP 18 SOUTH, RANGE 24 EAST, LAKE COUNTY, FLORIDA DESCRIBED AS FOLLOWS:

COMMENCING AT THE CENTERLINE INTERSECTION OF SADDLEBACK COURT AND HARBOR HILLS BOULEVARD AS DESIGNATED ON AFORESAID PLAT OF 'HARBOR HILLS UNIT 1'; THENCE ALONG THE CENTERLINE OF SAID HARBOR HILLS BOULEVARD THE FOLLOWING THREE (3) COURSES: RUN SOUTHWESTERLY ALONG AN ARC OF A CIRCULAR CURVE CONCAVE NORTHWESTERLY HAVING A RADIUS OF 371.54 FEET AND A CHORD BEARING OF SOUTH 52°25'27" WEST, THROUGH A CENTRAL ANGLE OF 50°05'45" FOR 324.86 FEET TO A TO AN INTERSECTION WITH A CIRCULAR CURVE SOUTHEASTERLY, HAVING A CHORD BEARING OF SOUTH 54°34'41" WEST AND A RADIUS OF 635.10 FEET; THENCE SOUTHWESTERLY ALONG THE ARC OF SAID CURVE THROUGH A CENTRAL ANGLE OF 45°43'26", FOR 506.83 FEET TO AN INTERSECTION WITH A CIRCULAR CURVE EASTERLY, HAVING A CHORD BEARING OF SOUTH 08°52'33" WEST AND A RADIUS OF 635.00 FEET; THENCE SOUTHERLY ALONG THE ARC OF SAID CURVE THROUGH A CENTRAL ANGLE OF 45°43'59", FOR 506.85 FEET; THENCE NORTH 76°00'48" EAST ALONG THE CENTERLINE OF A TURNOUT AS DESIGNATED ON SAID PLAT OF 'HARBOR HILLS UNIT 1' FOR 77.24 FEET TO THE EASTERLY RIGHT-OF-WAY LINE OF AFORESAID HARBOR HILLS BOULEVARD AND THE POINT OF BEGINNING; THENCE NORTH 13°59'45" WEST ALONG SAID EASTERLY RIGHT-OF-WAY LINE FOR 25.00 FEET; THENCE NORTH 76°00'48" EAST FOR 143.39 FEET TO A POINT OF CURVATURE WITH A CIRCULAR CURVE CONCAVE NORTHWESTERLY AND HAVING A RADIUS OF 20.00 FEET; THENCE NORTHEASTERLY ALONG THE ARC OF SAID CURVE THROUGH A CENTRAL ANGLE OF 83°41'23" FOR 29.21 FEET ; THENCE NORTH 82°19'25" EAST FOR 201.52 FEET; THENCE SOUTH 51°52'02" EAST FOR 156.73 FEET; THENCE SOUTH 51°53'48" EAST FOR 82.56 FEET; THENCE SOUTH 42°55'34" EAST FOR 41.30 FEET; THENCE SOUTH 30°14'56" EAST FOR 64.58 FEET; THENCE SOUTH 16°49'29" EAST FOR 56.92 FEET; THENCE SOUTH 03°25'26" EAST FOR 70.32 FEET; THENCE SOUTH 14°47'05" WEST FOR 63.21 FEET; THENCE NORTH 75°12'55" WEST FOR 20.00 FEET; THENCE SOUTH 30°59'29" WEST FOR 64.58 FEET; THENCE SOUTH 49°09'51" WEST FOR 63.93 FEET; THENCE SOUTH 65°32'26" WEST FOR 60.68 FEET; THENCE SOUTH 81°44'50" WEST FOR 64.50 FEET; THENCE NORTH 79°57'11" WEST FOR 64.50 FEET; THENCE NORTH 63°44'47" WEST FOR 60.00 FEET; THENCE NORTH 47°07'43" WEST FOR 64.47 FEET; THENCE NORTH 40°33'27" WEST FOR 83.61 FEET; THENCE NORTH 37°45'19" WEST FOR 81.07 FEET; THENCE NORTH 34°34'30" WEST FOR 90.24 FEET; THENCE NORTH 57°58'02" EAST FOR 163.07 FEET TO AN INTERSECTION WITH A CIRCULAR CURVE CONCAVE NORTHEASTERLY, HAVING A CHORD BEARING OF NORTH 25°35'13" WEST AND A RADIUS OF 398.00 FEET; THENCE NORTHWESTERLY ALONG THE ARC OF SAID CURVE THROUGH A CENTRAL ANGLE OF 09°52'50" FOR 68.63 FEET TO A POINT OF REVERSE CURVATURE WITH A CIRCULAR CURVE SOUTHWESTERLY AND HAVING A RADIUS OF 25.00 FEET; THENCE NORTHWESTERLY ALONG THE ARC OF SAID CURVE THROUGH A CENTRAL ANGLE OF 10°53'02" FOR 4.75 FEET; THENCE SOUTH 68°34'20" WEST FOR 163.91 FEET; THENCE NORTH 13°59'45" WEST FOR 63.69 FEET TO THE POINT OF BEGINNING.

CONTAINING 4.91 ACRES, MORE OR LESS.

CFN 2005184847
Bk 03014 Pgs 1265 - 1271; (7pgs)
DATE: 11/22/2005 09:38:22 AM
JAMES C. WATKINS, CLERK OF COURT
LAKE COUNTY
RECORDING FEES 61.00

Prepared by and ~~returned to~~:
Donna D. Richey
Steven J. Richey, P.A.
Post Office Box 492460
Leesburg, FL 34749-2460

(2)

**THIRD AMENDMENT TO
AMENDMENT AND RESTATEMENT OF
DECLARATION OF COVENANTS, CONDITIONS, AND RESTRICTIONS FOR
HARBOR HILLS**

This amendment to the Declaration of Covenants, Conditions, and Restrictions for Harbor Hills made this 26 day of May, 2005, by **HARBOR HILLS DEVELOPMENT, L.P.**, a Delaware limited partnership doing business in the State of Florida as **HARBOR HILLS DEVELOPMENT, LTD.**, and **HARBOR HILLS COUNTRY CLUBS, L.P.**, a Delaware limited partnership doing business in the state of Florida as **HARBOR HILLS COUNTRY CLUB, LTD.**, a Delaware corporation, 6538 Lake Griffin Road, Lady Lake, Florida 32159, hereinafter referred to as the "Developer".

WHEREAS, Subject Property known as Harbor Hills has been developed in Lake County, Florida and is subject to the terms, provisions, covenants, conditions and restrictions of these certain Declaration of Covenants, Conditions, and Restrictions for Harbor Hills (the "Declaration") recorded in Official Records Book 1010, Page 1830, et.seq., Public Records of Lake County, Florida; and

WHEREAS, the Declaration has been amended pursuant to the Amendment of Declaration of Covenants, Conditions, and Restrictions for Harbor Hills, recorded in Official Records Book 1067, Page 2274, et.seq., Public Records of Lake County, Florida; and

~~R~~: Deb Marchese Public Works

WHEREAS, the Declaration has been amended pursuant to the Second Amendment of Declaration of Covenants, Conditions, and Restrictions for Harbor Hills, recorded in Official Records Book 1125, Page 2244, et.seq., Public Records of Lake County, Florida; and

WHEREAS, the Declaration has been amended pursuant to the Amendment and Restatement of Declaration of Covenants, Conditions, and Restrictions for Harbor Hills, recorded in Official Records Book 1403, Page 808, et.seq., Public Records of Lake County, Florida; and

WHEREAS, the Declaration has been amended pursuant to the First Amendment to Amendment and Restatement of Declaration of Covenants, Conditions, and Restrictions for Harbor Hills, recorded in Official Records Book 1696, Page 1695, et.seq., Public Records of Lake County, Florida; and

WHEREAS, the Declaration has been amended pursuant to the Second Amendment to Amendment and Restatement of Declaration of Covenants, Conditions, and Restrictions for Harbor Hills, recorded in Official Records Book 2879, Page 1260, et.seq., Public Records of Lake County, Florida; and

WHEREAS, amendment to Amendment and Restatement of the Declaration by Declarant without the consent of the association or any owner is permitted to Section 10.1 of the Declaration;

WHEREAS, unless specifically modified hereby, all other matters contained in the Amendment and Restatement of Declaration shall remain in full force and effect.

NOW, THEREFORE, the Developer amends the Declaration as follows:

Exhibit AA@ attached hereto is hereby added to the Subject Property as described on Exhibit AA@ of the Declaration, and shall be subject to the terms of the Declaration.

IN WITNESS WHEREOF, the Developer has caused this instrument to be executed this 26 day of May, 2005.

Witnesses:

HARBOR HILLS DEVELOPMENT, L.P., a Delaware limited partnership doing business in the State of Florida as HARBOR HILLS DEVELOPMENT, LTD., and HARBOR HILLS COUNTRY CLUBS, L.P., a Delaware limited partnership doing business in the state of Florida as HARBOR HILLS COUNTRY CLUB, LTD., a Delaware corporation


Lu Ann Miller
Print Name: Lu Ann Miller

By: Michael A. Rich
Michael A. Rich, Vice President

Karen E. Smead
Print Name: Karen E. Smead

STATE OF FLORIDA
COUNTY OF Lake

The foregoing instrument was acknowledged before me this 26 day of May, 2005, by Michael A. Rich, as Vice President of HARBOR HILLS DEVELOPMENT, L.P., a Delaware limited partnership doing business in the State of Florida as HARBOR HILLS DEVELOPMENT, LTD., and HARBOR HILLS COUNTRY CLUBS, L.P., a Delaware limited partnership doing business in the state of Florida as HARBOR HILLS COUNTRY CLUB, LTD., a Delaware corporation, on behalf of the corporation, who is personally known to me (yes/no) or produced _____ as identification.



Lu Ann Miller
Print Name. Notary Public: Lu Ann Miller
My Commission Expires: May 5, 2007

PLAT SEARCH

Fund File Number: 12-2005-2197

EXHIBIT A

HARBOR HILLS PHASE 5

DESCRIPTION

THAT PORTION OF TRACT 'I', 'HARBOR HILLS UNIT 1', PLAT BOOK 30, PAGES 13 THROUGH 27 OF THE PUBLIC RECORDS OF LAKE COUNTY, FLORIDA AND LYING IN SECTIONS 13 AND 24, TOWNSHIP 18 SOUTH, RANGE 24 EAST, LAKE COUNTY, FLORIDA DESCRIBED AS FOLLOWS:

BEGIN SOUTHWEST CORNER OF LOT 1, BLOCK B, 'HARBOR HILLS SADDLEBACK COURT', PLAT BOOK 36, PAGES 56 AND 57 OF THE PUBLIC RECORDS OF LAKE COUNTY, FLORIDA; THENCE ALONG THE SOUTHERLY BOUNDARY OF SAID 'HARBOR HILLS SADDLEBACK COURT' THE FOLLOWING TWO (2) COURSES: RUN SOUTH 52°38'16" EAST FOR 591.65 FEET; THENCE NORTH 50°18'24" EAST FOR 134.66 FEET TO THE NORTHERLY BOUNDARY OF AFORESAID TRACT 'I'; THENCE NORTH 45°43'45" EAST FOR 61.74 FEET TO THE EASTERLY BOUNDARY OF TRACT 'I'; THENCE ALONG SAID EASTERLY BOUNDARY AND THE SOUTHERLY AND WESTERLY BOUNDARY OF TRACT 'I' THE FOLLOWING COURSES: RUN SOUTH 00°25'46" WEST FOR 1,997.01 FEET; THENCE NORTH 89°36'41" WEST FOR 659.43 FEET; THENCE SOUTH 00°24'48" WEST FOR 9.53 FEET; THENCE NORTH 89°36'41" WEST FOR 665.65 FEET; THENCE SOUTH 00°12'54" WEST FOR 628.17 FEET TO THE NORTHERLY RIGHT OF WAY LINE OF GRIFFIN VIEW DRIVE; THENCE NORTH 89°35'12" WEST ALONG SAID NORTHERLY RIGHT OF WAY LINE FOR 50.00 FEET TO THE EASTERLY RIGHT OF WAY LINE OF HARBOR HILLS BOULEVARD; THENCE ALONG SAID EASTERLY RIGHT OF WAY LINE THE FOLLOWING COURSES: RUN NORTH 00°12'54" EAST FOR 218.46 FEET TO AN INTERSECTION WITH A CIRCULAR CURVE CONCAVE WESTERLY, HAVING A CHORD BEARING OF NORTH 14°14'05" WEST AND A RADIUS OF 366.17 FEET; THENCE NORTHERLY ALONG THE ARC OF SAID CURVE THROUGH A CENTRAL ANGLE OF 29°22'44" FOR 203.14 FEET TO AN INTERSECTION WITH A CIRCULAR CURVE CONCAVE EASTERLY, HAVING A CHORD BEARING OF NORTH 00°29'10" WEST AND A RADIUS OF 398.96 FEET; THENCE NORTHERLY ALONG THE ARC OF SAID CURVE THROUGH A CENTRAL ANGLE OF 56°50'22" FOR 396.77 FEET; THENCE NORTH 27°59'10" EAST FOR 75.00 FEET TO A POINT OF CURVATURE WITH A CIRCULAR CURVE CONCAVE SOUTHERLY AND HAVING A RADIUS OF 25.00 FEET; THENCE EASTERLY ALONG THE ARC OF SAID CURVE THROUGH A CENTRAL ANGLE OF 90°00'00" FOR 39.27 FEET; THENCE NORTH 27°59'10" EAST FOR 50.00 FEET TO AN INTERSECTION WITH A CIRCULAR CURVE CONCAVE EASTERLY, HAVING A CHORD BEARING OF NORTH 17°00'50" WEST AND A RADIUS OF 25.00 FEET; THENCE NORTHERLY ALONG THE ARC OF SAID CURVE THROUGH A CENTRAL ANGLE OF 90°00'00" FOR 39.27 FEET TO THE POINT OF TANGENCY; THENCE NORTH 27°59'10" EAST FOR 482.98 FEET TO A POINT OF CURVATURE WITH A CIRCULAR CURVE CONCAVE NORTHWESTERLY AND HAVING A RADIUS OF 370.63 FEET; THENCE NORTHEASTERLY ALONG THE ARC OF SAID CURVE THROUGH A CENTRAL ANGLE OF 02°29'31" FOR 15.69 FEET TO A POINT OF REVERSE CURVATURE WITH A CIRCULAR CURVE CONCAVE SOUTHEASTERLY AND HAVING A RADIUS OF 25.00

PLAT SEARCH

Fund File Number: 12-2005-2197

FEET; THENCE NORTHEASTERLY ALONG THE ARC OF SAID CURVE THROUGH A CENTRAL ANGLE OF 52°44'17" FOR 36.10 FEET; THENCE NORTH 18°18'08" EAST FOR 50.00 FEET TO AN INTERSECTION WITH A CIRCULAR CURVE CONCAVE NORTHEASTERLY, HAVING A CHORD BEARING OF NORTH 30°19'51" WEST AND A RADIUS OF 25.00 FEET; THENCE NORTHWESTERLY ALONG THE ARC OF SAID CURVE THROUGH A CENTRAL ANGLE OF 52°44'27" FOR 36.10 FEET TO A POINT OF REVERSE CURVATURE WITH A CIRCULAR CURVE CONCAVE WESTERLY AND HAVING A RADIUS OF 370.63 FEET; THENCE NORTHERLY ALONG THE ARC OF SAID CURVE THROUGH A CENTRAL ANGLE OF 53°04'29" FOR 343.33 FEET TO A POINT OF REVERSE CURVATURE WITH A CIRCULAR CURVE CONCAVE NORTHEASTERLY AND HAVING A RADIUS OF 688.00 FEET; THENCE NORTHWESTERLY ALONG THE ARC OF SAID CURVE THROUGH A CENTRAL ANGLE OF 22°55'17" FOR 234.03 FEET TO A POINT OF COMPOUND CURVATURE WITH A CIRCULAR CURVE CONCAVE SOUTHEASTERLY AND HAVING A RADIUS OF 25.00 FEET; THENCE NORTHEASTERLY ALONG THE ARC OF SAID CURVE THROUGH A CENTRAL ANGLE OF 55°07'37" FOR 41.51 FEET TO THE WESTERLY BOUNDARY OF 'HARBOR HILLS PHASE 4', PLAT BOOK 55, PAGES 53 AND 54 OF THE PUBLIC RECORDS OF LAKE COUNTY, FLORIDA; THENCE DEPARTING AFORESAID WESTERLY BOUNDARY OF TRACT 'I', 'HARBOR HILLS UNIT 1' AND THE EASTERLY RIGHT OF WAY LINE OF HARBOR HILLS BOULEVARD RUN ALONG THE WESTERLY, SOUTHERLY, EASTERLY AND NORTHERLY BOUNDARY OF SAID 'HARBOR HILLS PHASE 4' THE FOLLOWING COURSES: RUN SOUTH 13°59'45" EAST FOR 38.89 FEET; THENCE NORTH 88°34'20" EAST FOR 183.91 FEET TO AN INTERSECTION WITH A CIRCULAR CURVE CONCAVE SOUTHWESTERLY, HAVING A CHORD BEARING OF SOUTH 28°08'19" EAST AND A RADIUS OF 25.00 FEET; THENCE SOUTHEASTERLY ALONG THE ARC OF SAID CURVE THROUGH A CENTRAL ANGLE OF 10°53'02" FOR 4.78 FEET TO A POINT OF REVERSE CURVATURE WITH A CIRCULAR CURVE CONCAVE NORTHEASTERLY AND HAVING A RADIUS OF 388.00 FEET; THENCE SOUTHEASTERLY ALONG THE ARC OF SAID CURVE THROUGH A CENTRAL ANGLE OF 09°52'50" FOR 68.84 FEET; THENCE SOUTH 87°58'02" WEST FOR 163.07 FEET; THENCE SOUTH 34°34'30" EAST FOR 90.24 FEET; THENCE SOUTH 37°48'18" EAST FOR 81.07 FEET; THENCE SOUTH 40°33'27" EAST FOR 83.81 FEET; THENCE SOUTH 47°07'43" EAST FOR 64.47 FEET; THENCE SOUTH 83°44'47" EAST FOR 60.00 FEET; THENCE SOUTH 79°57'11" EAST FOR 64.80 FEET; THENCE NORTH 81°44'50" EAST FOR 64.80 FEET; THENCE NORTH 85°32'28" EAST FOR 80.66 FEET; THENCE NORTH 49°09'51" EAST FOR 63.93 FEET; THENCE NORTH 30°59'28" EAST FOR 64.58 FEET; THENCE SOUTH 73°12'55" EAST FOR 20.00 FEET; THENCE NORTH 14°47'08" EAST FOR 63.21 FEET; THENCE NORTH 03°28'26" WEST FOR 70.32 FEET; THENCE NORTH 16°49'29" WEST FOR 66.92 FEET; THENCE NORTH 30°14'58" WEST FOR 64.58 FEET; THENCE NORTH 42°58'34" WEST FOR 41.30 FEET; THENCE NORTH 31°53'48" WEST FOR 82.56 FEET; THENCE NORTH 51°52'02" WEST FOR 166.73 FEET; THENCE SOUTH 82°19'25" WEST FOR 201.52 FEET TO AN INTERSECTION WITH A CIRCULAR CURVE CONCAVE NORTHWESTERLY, HAVING A CHORD BEARING OF SOUTH 34°10'08" WEST AND A RADIUS OF 20.00 FEET; THENCE SOUTHWESTERLY ALONG THE ARC OF SAID CURVE THROUGH A CENTRAL ANGLE OF 83°41'23" FOR 29.21 FEET TO THE POINT OF TANGENCY; THENCE SOUTH

PLAT SEARCH

Fund File Number: 12-2005-2197

78°00'48" WEST FOR 143.39 FEET TO THE EASTERLY RIGHT OF WAY LINE OF HARBOR HILLS BOULEVARD AND TO A POINT OF CURVATURE WITH A CIRCULAR CURVE CONCAVE NORTHEASTERLY AND HAVING A RADIUS OF 25.00 FEET; THENCE DEPARTING AFORESAID NORTHERLY BOUNDARY OF 'HARBOR HILLS PHASE 4'; RUN ALONG SAID EASTERLY RIGHT OF WAY LINE AND THE WESTERLY BOUNDARY OF AFORESAID TRACT 'T' THE REMAINING COURSES; RUN NORTHWESTERLY ALONG THE ARC OF SAID CURVE THROUGH A CENTRAL ANGLE OF 95°07'05" FOR 41.50 FEET TO A POINT OF COMPOUND CURVATURE WITH A CIRCULAR CURVE CONCAVE EASTERLY AND HAVING A RADIUS OF 885.00 FEET; THENCE NORTHERLY ALONG THE ARC OF SAID CURVE THROUGH A CENTRAL ANGLE OF 40°36'44" FOR 414.68 FEET TO AN INTERSECTION WITH A CIRCULAR CURVE CONCAVE SOUTHEASTERLY, HAVING A CHORD BEARING OF NORTH 54°34'37" EAST AND A RADIUS OF 885.10 FEET; THENCE NORTHEASTERLY ALONG THE ARC OF SAID CURVE THROUGH A CENTRAL ANGLE OF 45°43'25" FOR 485.93 FEET TO AN INTERSECTION WITH A CIRCULAR CURVE CONCAVE NORTHWESTERLY, HAVING A CHORD BEARING OF NORTH 62°37'58" EAST AND A RADIUS OF 421.84 FEET; THENCE NORTHEASTERLY ALONG THE ARC OF SAID CURVE THROUGH A CENTRAL ANGLE OF 28°40'29" FOR 218.33 FEET TO THE POINT OF BEGINNING.

TOGETHER WITH
COURSE

THAT PORTION OF TRACT 'H', AND THAT PORTION OF LOT 26, BLOCK 'R', 'HARBOR HILLS UNIT 1', PLAT BOOK 30, PAGES 13 THROUGH 27 OF THE PUBLIC RECORDS OF LAKE COUNTY, FLORIDA AND LYING IN SECTIONS 13 AND 24, TOWNSHIP 18 SOUTH, RANGE 24 EAST, LAKE COUNTY, FLORIDA DESCRIBED AS FOLLOWS:
FEET TO BEGIN

BEGIN AT THE SOUTHWEST CORNER OF SAID TRACT 'H'; THENCE ALONG THE WESTERLY AND NORTHERLY BOUNDARY OF TRACT 'H' THE FOLLOWING COURSES; RUN NORTH 00°01'59" EAST FOR 2,460.94 FEET; THENCE SOUTH 89°37'28" EAST FOR 209.58 FEET; THENCE NORTH 00°45'02" WEST FOR 209.74 FEET; THENCE SOUTH 89°46'55" EAST FOR 169.37 FEET; THENCE NORTH 00°04'41" EAST FOR 29.05 FEET; THENCE SOUTH 89°33'40" EAST ALONG AFORESAID NORTHERLY BOUNDARY OF TRACT 'H' AND THE PROLONGATION THEREOF FOR 388.73 FEET TO THE SOUTHWEST CORNER OF LOT 1, BLOCK A, 'HARBOR HILLS SADDLEBACK COURT', PLAT BOOK 36, PAGES 86 AND 87 OF THE PUBLIC RECORDS OF LAKE COUNTY, FLORIDA; THENCE ALONG THE SOUTHERLY BOUNDARY OF SAID 'HARBOR HILLS SADDLEBACK COURT' THE FOLLOWING THREE (3) COURSES; RUN NORTH 83°27'42" EAST FOR 195.49 FEET; THENCE SOUTH 89°44'12" EAST FOR 285.14 FEET; THENCE SOUTH 32°02'51" EAST FOR 73.24 FEET TO THE WESTERLY RIGHT OF WAY LINE OF HARBOR HILLS BOULEVARD AND TO AN INTERSECTION WITH A CIRCULAR CURVE CONCAVE NORTHERLY, HAVING A CHORD BEARING OF SOUTH 67°39'40" WEST AND A RADIUS OF 321.54 FEET; THENCE ALONG SAID WESTERLY RIGHT OF WAY LINE AND THE EASTERLY BOUNDARY OF AFORESAID TRACT 'H' THE

PLAT SEARCH

Fund File Number: 12-2005-2197

FOLLOWING COURSES: RUN WESTERLY ALONG THE ARC OF SAID CURVE THROUGH A CENTRAL ANGLE OF 19°37'36" FOR 110.15 FEET TO AN INTERSECTION WITH A CIRCULAR CURVE CONCAVE SOUTHEASTERLY, HAVING A CHORD BEARING OF SOUTH 54°34'45" WEST AND A RADIUS OF 855.10 FEET; THENCE SOUTHWESTERLY ALONG THE ARC OF SAID CURVE THROUGH A CENTRAL ANGLE OF 45°43'27" FOR 548.74 FEET TO AN INTERSECTION WITH A CIRCULAR CURVE CONCAVE EASTERLY, HAVING A CHORD BEARING OF SOUTH 10°53'41" WEST AND A RADIUS OF 685.00 FEET; THENCE SOUTHERLY ALONG THE ARC OF SAID CURVE THROUGH A CENTRAL ANGLE OF 41°41'37" FOR 498.47 FEET TO A POINT OF REVERSE CURVATURE WITH A CIRCULAR CURVE CONCAVE NORTHWESTERLY AND HAVING A RADIUS OF 25.00 FEET; THENCE SOUTHWESTERLY ALONG THE ARC OF SAID CURVE THROUGH A CENTRAL ANGLE OF 55°57'55" FOR 37.51 FEET; THENCE SOUTH 13°59'38" EAST FOR 50.00 FEET TO AN INTERSECTION WITH A CIRCULAR CURVE CONCAVE SOUTHWESTERLY, HAVING A CHORD BEARING OF SOUTH 61°00'28" EAST AND A RADIUS OF 25.00 FEET; THENCE SOUTHEASTERLY ALONG THE ARC OF SAID CURVE THROUGH A CENTRAL ANGLE OF 55°57'29" FOR 37.51 FEET TO A POINT OF REVERSE CURVATURE WITH A CIRCULAR CURVE CONCAVE NORTHEASTERLY AND HAVING A RADIUS OF 555.00 FEET; THENCE SOUTHEASTERLY ALONG THE ARC OF SAID CURVE THROUGH A CENTRAL ANGLE OF 24°00'23" FOR 287.01 FEET TO A POINT OF REVERSE CURVATURE WITH A CIRCULAR CURVE CONCAVE WESTERLY AND HAVING A RADIUS OF 270.83 FEET; THENCE SOUTHERLY ALONG THE ARC OF SAID CURVE THROUGH A CENTRAL ANGLE OF 70°01'16" FOR 330.74 FEET; THENCE SOUTH 97°59'40" WEST FOR 527.95 FEET TO AN INTERSECTION WITH A CIRCULAR CURVE CONCAVE EASTERLY, HAVING A CHORD BEARING OF SOUTH 00°26'24" EAST AND A RADIUS OF 499.96 FEET; THENCE SOUTHERLY ALONG THE ARC OF SAID CURVE THROUGH A CENTRAL ANGLE OF 56°50'51" FOR 496.08 FEET TO AN INTERSECTION WITH A CIRCULAR CURVE CONCAVE SOUTHWESTERLY, HAVING A CHORD BEARING OF SOUTH 27°18'08" EAST AND A RADIUS OF 296.17 FEET; THENCE SOUTHEASTERLY ALONG THE ARC OF SAID CURVE THROUGH A CENTRAL ANGLE OF 03°15'50" FOR 16.87 FEET TO A POINT OF COMPOUND CURVATURE WITH A CIRCULAR CURVE CONCAVE NORTHWESTERLY AND HAVING A RADIUS OF 25.00 FEET; THENCE SOUTHWESTERLY ALONG THE ARC OF SAID CURVE THROUGH A CENTRAL ANGLE OF 115°53'04" FOR 50.56 FEET; THENCE SOUTH 27°48'55" EAST FOR 56.83 FEET TO THE SOUTHERLY BOUNDARY OF AFORESAID TRACT 'H'; THENCE DEPARTING AFORESAID WESTERLY RIGHT OF WAY LINE OF HARBOR HILLS BOULEVARD AND THE EASTERLY BOUNDARY OF AFORESAID TRACT 'H' RUN ALONG SAID SOUTHERLY BOUNDARY OF TRACT 'H' THE REMAINING COURSES: RUN NORTH 55°47'09" WEST FOR 125.08 FEET TO A POINT OF CURVATURE WITH A CIRCULAR CURVE CONCAVE NORTHERLY AND HAVING A RADIUS OF 175.00 FEET; THENCE WESTERLY ALONG THE ARC OF SAID CURVE THROUGH A CENTRAL ANGLE OF 41°55'25" FOR 125.05 FEET; THENCE SOUTH 42°08'16" WEST FOR 175.00 FEET; THENCE NORTH 89°59'05" WEST FOR 129.37 FEET TO THE POINT OF BEGINNING.

2
The instrument prepared by/return to:
Gary Fuchs/amr
McLin & Burnsed PA
Post Office Box 1299
The Villages, FL 32158-1299

**Amendment No. 1 to Declaration of Covenants, Conditions,
Easements and Restrictions for
Harbor Hills, Lake County, Florida**

Harbor Hills Development, L.P., d/b/a Harbor Hills Development, Ltd., a Florida limited partnership ("Declarant" or "Developer"), whose address is 6538 Lake Griffin Road, Lady Lake, FL 32159, hereby amends the following Declaration of Covenants, Conditions and Restrictions ("Restrictions") recorded in Official Records Book 1403, Page 808, and as amended and restated, affecting Harbor Hills, a subdivision in Lake County, Florida, as follows:

1. Article I, Definitions, Z. "Notice" is hereby amended to read as follows:

Z. "Notice" shall mean delivery of any document by mail with postage prepaid to the last known address, according to the Association's records, of the person or entity who appears as Owner in the records of the Association. Notice to one, two or more co-owners shall constitute notice to all Owners. Notice shall be deemed given upon posting in the U.S. Mail, upon delivery to an overnight service like Federal Express, UPS or the like, or upon forwarding by fax or by e-mail to the last known e-mail address according to the Association's records, when delivery by mail is to follow immediately thereafter.

2. Article III, Section 2B, 11, is hereby amended to read as follows:

11. Impose and receive charges for late payment of Annual Assessments, Special Assessments and Individual Assessments, together with suspending the use of Common Areas, facilities, services and gate transponders during any period of time that Annual Assessments, Special Assessments, Individual Assessments or any late payments remain outstanding and unpaid (hereinafter Annual Assessments, Special Assessments and Individual Assessments will collectively or individually, as the context requires, be called "Assessments") and, after notice and opportunity to be heard pursuant to Florida law, levy reasonable fines and suspend the use of Common Areas, facilities, services and gate transponders as permitted by law for violation of this Declaration, the By-laws and the Rules and Regulations of the Association;

3. Article IV, Section 1, Services, shall be amended to add the following:

Q. Fees. The Association reserves the right to impose and collect administrative fees not to exceed Seventy-Five Dollars (\$75.00) for each lot transfer or rental application review.

4. Article VII, Section 3, is hereby amended to read as follows:

Section 3. Special Assessments. In addition to the Annual Assessments authorized by Section 2 hereof, the Board of Directors may levy in an assessment year Special Assessments for the purpose of defraying, in whole or in part, the costs of any acquisition, construction or reconstruction, unexpected repair or replacement of a capital improvement upon Common Property, easements, including the necessary fixtures and personal property related thereto, or the maintenance and repair of the Surface Water or Stormwater Management Systems including, but not limited to, work within retention areas, drainage structures and drainage easements.

5. Article VII, Section 4, shall be amended to add the following to the end of the paragraph:

In the event an Owner of any Lot shall fail to maintain the Lot and/or the exterior improvements situated thereon in accordance with the maintenance obligation set forth herein, then the Association, after approval by the Board of Directors and following ten days' written notice to the Owner, shall have the right, through its agents and employees, to enter upon said Lot and to repair, clean, trim, cut, maintain, restore and water the Lot and the exterior of the buildings and any other exterior improvements erected thereon. The cost of such Lot clearing and exterior maintenance shall be added to and become part of the assessment to which such Lot is subject, which shall be due and payable ten (10) days from the date said assessment is made. Such Individual Assessments shall be treated as a Special Assessment and the Association shall have the rights and powers of collection as provided in this Article. Notwithstanding anything to the contrary, no additional approval process shall be required before assessing an individual assessment.

6. Article VII, Section 8, shall be amended to add the following to the end of Section 8:

An additional remedy of the Association shall be the Association's right to suspend the use of Common Areas, facilities, services and gate transponders during any period of time that Annual Assessments, Special Assessments and Individual Assessments, together with any late payments, remain outstanding and unpaid.

Notwithstanding anything to the contrary in this Article and as an additional remedy of the Association for the non-payment of assessments, every Owner that leases, rents, sublets or otherwise generates rents or revenues from the Owner's home and/or Lot absolutely and unconditionally assigns and transfers to Association all of the rents and revenues ("Rents") of the Owner's home and/or Lot, regardless of to whom the Rents of the Owner's home and/or Lot are payable. Owner authorizes Association or Association's agents to collect the Rents and agrees that each tenant of the Owner's home and/or Lot shall pay the Rents to Association or Association's agents. However, Owner shall receive the Rents until (i) Association has given Owner notice of a default pursuant to Article VII of the Declaration, and (ii) Association has given notice to the tenant(s) that the Rents are to be paid to Association or Association's agent. This assignment of Rents constitutes an absolute assignment and not an assignment for additional security only.

If Association gives notice of a default to Owner: (i) all Rents received by Owner shall be held by Owner as trustee for the benefit of the Association only and to be applied to sums secured by the Declaration; (ii) Association shall be entitled to collect and receive all of the Rents of the Owner's home and/or Lot; (iii) Owner agrees that each tenant of the Owner's home and/or Lot shall pay all Rents that are due and unpaid to Association or Association's agent upon Association's written demand to the tenant; (iv) unless applicable law provides otherwise, all Rents collected by Association or Association's agent shall be applied first to the collecting of the Rents, including but not limited to attorney's fees, receiver's fees and then to late fees, interest and assessments secured by the Declaration; and (v) Association or Association's agent or any judicially appointed receiver shall be liable to account for only those Rents actually received.

Association or Association's agent shall continue to collect Rents until all sums secured by the Declaration are paid in full, including but not limited to all of the above costs, fees and interest associated with collecting the assessments secured by the Declaration. Once Owner is no longer in default pursuant to Article VII of the Declaration, Association shall provide notice to the Owner and tenant(s) that all Rents shall again be received by the Owner until such time as any future default of Article VII of the Declaration.

7. Article VIII, Section 7, is hereby amended to read as follows:

Section 7. Garbage Disposal. No Lot shall be used as a dumping ground for rubbish. No person shall be allowed to dump any refuse, grey water, chemicals, pesticides, or like substances on a Lot. Lightweight containers weighing not more than twenty-five (25) pounds are permitted for trash, garbage, rubbish, debris, waste material or other refuse.

The quality of this image
is equivalent to the quality
of the original document.

Said containers must be tied or closed at all times and, except for placement at streetside as described below, kept from view by the public or residents within the vicinity. Said containers shall not be placed streetside any earlier than the night before the scheduled pick-up, and said containers must be returned to the utility yard or enclosure within eight (8) hours after the announced pick-up time. Notwithstanding the foregoing, during construction, dumpsters will be permitted and garbage disposal shall be regulated by the DRB.

8. Article VIII, Section 11, is amended to read as follows:

Section 11. Preservation of Trees. In connection with the development of any Lot for residential purposes, or the construction of improvements thereon, reasonable care shall be used to preserve and retain as many trees as is reasonably possible. No excavation or fill or clearing of trees shall be performed in violation of the law. No trees greater than 3 inches in diameter at breast height shall be cut or removed without approval of the DRB. If existing trees are removed without DRB approval, or if existing remaining trees die, the DRB may require the replacement of each tree with a container-grown tree with a minimum size of 14 feet/7 feet within 90 days of the tree being removed following either event.

The remainder of Section 11 shall be unchanged.

9. Article VIII, Section 13, is amended to read as follows:

Section 13. Clotheslines. Clotheslines and other outdoor clothes drying facilities shall be permitted at such times and in such places as approved by the DRB, to the extent permitted by law.

10. Article VIII, Section 15, is amended to read as follows:

Section 15. Water. No Owner may install a private water well on a Lot. However, the private water well on Lot 2 of Block H may continue in existence. Any sprinkler systems that connect into the water supply system must have Florida Department of Environmental Regulation approved back-flow preventers. Owners are hereby restricted to watering their lawn no more than two (2) days per week. Owners shall conform to St. Johns River Water Management District's, together with any other governmental entity's, guidelines regarding irrigation of lawns and types of plants that may be used for landscaping.

11. Article VIII, Section 16, is amended to read as follows:

Section 16. Games and Play Structures. All basketball backboards or any other fixed games or play structures shall be installed maintained or used only as regulated and approved by the DRB as to type, placement and size. The Association has the right to promulgate Rules and Regulations pertaining to hours of use as well as requiring installation and maintenance of landscaping around all games and play structures.

12. Article VIII, Section 21, is amended to read as follows:

Section 21. Motor Vehicles, Trailers, Campers, etc. Each Owner shall provide parking on its Lot for at least two automobiles. Provision for parking shall be made on the Lot prior to the Owner's occupancy of the Lot. Subject to the terms of this Section, unless otherwise specifically permitted by the Association, there shall be no outside storage or parking on a Lot or within any portion of the Common Area (other than areas provided therefore within the Common Area, if any) of any boat or other water craft, mobile home, trailers (either with or without wheels), motor home, tractor, trucks or SUV's in excess of 1 ton capacity, commercial vehicles of any type, camper, any vehicles with signs on them or any other related forms of transportation devices. The above forms of transportation shall only be parked or stored within a fully-enclosed garage.

All motorized vehicles or transportation forms of any kind shall be permitted by all applicable state or local governmental authorities. All motorized vehicles must be

registered with the Association. The Association may charge a minimum fee for the registration of motorized vehicles. Because of noise and safety issues, the use of motorized go-carts, all terrain vehicles (ATV's), and mopeds are prohibited within the Subdivision.

No Owners or other occupants of any portion of the Property shall repair or restore any vehicle of any kind upon or within the Property or within any portion of the Common Area, except for emergency repairs and then only to the extent necessary to enable the movement thereof to a proper repair facility. Vehicles shall be parked only within Lots on paved surfaces or designated areas and shall not block sidewalks. Parking by Owners within street rights-of-way is prohibited. The Association is authorized to tow vehicles parked in violation hereof and charge the expense therefore against the Owner in violation. Overnight parking on streets or in street rights-of-way by non-Owners shall be prohibited.

13. Article VIII, Section 24, is hereby amended to read as follows:

Section 24. Lawns, Landscaping, Lawn Ornaments and Lettering. Any new lawn on a Lot or any Owner resodding their current lawn shall only be sodded with Empire Zoysia grass for water conservation purposes, and no other type of grass may be used on the lawn. This restriction shall not apply to any lawn currently sodded with St. Augustine grass until such time that the Owner elects to resod the entire lawn, or any time that at least 50% of the lawn must be resodded. The design, placement and maintenance of lawns, landscaping and lawn ornaments shall be governed by the DRB. All lawns and the approved landscaping of each Lot shall extend to the street pavement (including each side of any intervening sidewalk), and shall thereafter be maintained in good condition by the Owner. No gravel, blacktop or paved parking stripes shall be installed or maintained by any Owner adjacent to or along the street. No lettering or names on the dwelling, driveway and/or lawn for decorative purposes shall be permitted. Reasonably sized numbers on the dwelling for identification purposes that conform aesthetically with the dwelling shall be allowed with DRB approval. All other lawn ornaments shall be prohibited, unless approved by the DRB as part of the landscaping plan.

14. Article VIII, Section 28, is amended to read as follows:

Section 24. Fences. No fences or walls shall be erected without approval by the DRB. No fences shall be allowed in the front of a Residential Unit. Subject to DRB approval, aluminum fences shall be allowed around unscreened pools.

15. Article XIII is hereby deleted in its entirety and replaced with the following:

ARTICLE XIII

(This Article is intentionally left blank)

16. Any provisions, terms or parts of the Restrictions listed above not changed, modified or removed except as stated herein, remain in full force and effect as they exist in the Restrictions recorded in the Public Records of Lake County, Florida.

Dated this 23rd day of September 2009.

Witnesses:

[Signature]
Print Witness Name
[Signature]
Print Witness Name
[Signature]
Print Witness Name
Karen E Smead
Print Witness Name

Declarant:

Harbor Hills Development, L.P. d/b/a Harbor Hills Development, Ltd, a Florida Limited Partnership

By: [Signature]
H.H.C.C., Inc., a Florida corporation
General Partner

By: [Signature]
Michael Rich, President

The quality of this image is equivalent to the quality of the original document.

STATE OF FLORIDA
COUNTY OF LAKE

The foregoing instrument was acknowledged before me this 23 day of September, 2009, by Michael P. Rich, President of H.H.C.C., Inc., General Partner of Harbor Hills Development, L.P., d/b/a Harbor Hills Development, Ltd., who is personally known to me, or _____ produced _____ as identification.

Lu Ann Miller

NOTARY PUBLIC - STATE OF FLORIDA

(Signature of Notary)

Lu Ann Miller

(Print Name of Notary Public)

My Commission Expires: May 5, 2011
Serial/Commission Number: DD 659155



Alice\Harbor Hills\Amendment to Declaration 9-22-09

The quality of this image
is equivalent to the quality
of the original document.

Witnesses:

Ernest Cox

Terrell F. Cox
Print Witness Name

Dim Smith

Kim Smith
Print Witness Name

Declarant:

Harbor Hills Development, L.P. d/b/a Harbor Hills Development, Ltd., a Florida Limited Partnership

By: H.H.C.C., Inc., a Florida corporation
General Partner

By: Michael Rich
Michael Rich, President

STATE OF FLORIDA
COUNTY OF LAKE

The foregoing instrument was acknowledged before me this 14 day of January, 2010, by Michael P. Rich, President of H.H.C.C., Inc., General Partner of Harbor Hills Development, L.P., d/b/a Harbor Hills Development, Ltd., who is personally known to me, or _____ produced _____ as identification.

Lu Ann Miller
NOTARY PUBLIC - STATE OF FLORIDA

(Signature of Notary)
Lu Ann Miller
(Print Name of Notary Public)

My Commission Expires: May 5, 2011
Serial/Commission Number: DP 659155



Alice\Harbor Hills\Amendment 2 to Declaration 1-08-10

THIS INSTRUMENT PREPARED BY/RETURN TO:
Richard P. Newman/pam
McLin Burnsed
Post Office Box 491357
Leesburg, Florida 34749-1357



**Amendment No. 6 to Amended and Restatement of
Declaration of Covenants, Conditions,
and Restrictions for
Harbor Hills**

THIS AMENDMENT No. 6 to the Declaration of Covenants, Conditions, and Restrictions for Harbor Hills made this 21st day of February, 2012, by Harbor Hills Development, L.P., a Delaware limited partnership doing business in the State of Florida as Harbor Hills Development, Ltd., 6538 Lake Griffin Road, Lady Lake, Florida 32159, hereinafter referred to as the "Developer";

WHEREAS, Developer, in connection with the development of certain real property established the Amendment and Restatement of Declaration of Covenants, Conditions, and Restrictions for Harbor Hills recorded in Official Records Book 1403, Page 808, as subsequently amended, Public Records of Lake County, Florida, hereinafter referred to as the "Declaration";

WHEREAS, pursuant to Article XVI and Section 3, Article XVII of the Declaration, the Developer possesses the right to amend the Declaration;

NOW THEREFORE, Developer hereby amends the Declaration as follows:

Article III, Section 2B of the Declaration is hereby amended by adding the following power:

The Association is authorized to establish and collect a capital contribution upon every conveyance of an ownership interest in a lot, residential unit or duplex by an Owner when any Assessments due thereon are delinquent. The capital contribution shall be a reoccurring Assessment payable upon all succeeding conveyances of any lot, residential unit or duplex on which assessments are delinquent. The initial capital contribution shall be as follows: \$1,500.00 for any lot, residential unit or duplex transfer when the Assessments owed thereon are delinquent for less than one year; and, \$4,500.00 for any lot, residential unit or duplex when the Assessments owed thereon are delinquent for more than one year. The amount of the capital contribution may be changed by a resolution of the Board from time to time. The due date shall be the date of the closing of the conveyance and the manner of payment shall be determined by the Board. Payment of the capital contribution shall be the legal obligation of the transferee. For purposes of this paragraph, the term "Conveyance" shall, except as specified below, mean the transfer of record title to a lot, residential unit or duplex by deed or other authorized means of Conveyance, with or without valuable consideration, including a transfer of possession in beneficial ownership by means of an agreement for deed. It does not apply to a transfer of title directly resulting from the death of the transferee, nor to a transfer of title to a trustee or the transfer between spouses without changing occupancy, solely for estate planning or tax reasons, nor to a transfer by certificate of title to the plaintiff in an action to foreclose a first mortgage on the property. However, the capital contribution must be paid by the transferee of the plaintiff acquiring title by certificate of title in such a foreclosure, if Assessments are past due on the date of the transfer, including any Assessments for which the plaintiff is not liable whether by statute, or otherwise.

All provisions, terms or parts of the Declaration not changed or modified as stated herein, shall remain in full force and effect as they exist in the Declaration.

Harbor Hills Development, L.P.
d/b/a Harbor Hills Development, Ltd.,
a Delaware limited partnership
By: H.H.C.C., Inc., General Partner

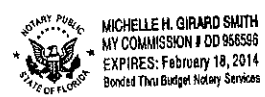
By: Michael A. Rich
Michael A. Rich, President

Witnesses:
Michelle Girard Smith
Print Name Michelle Girard Smith
Patricia A. Maynard
Print Name Patricia A. Maynard


STATE OF FLORIDA
COUNTY OF LAKE

The foregoing instrument was acknowledged before me this 21st day of February, 2012, by Michael A. Rich, President of H.H.C.C., Inc., a Delaware corporation, as General Partner of Harbor Hills Development, L.P., a Delaware limited partnership d/b/a Harbor Hills Development, Ltd. on behalf of the corporation and the partnership, [CHECK ONE] who is personally known to me or _____ produced _____ as identification.

Michelle H. Girard Smith
NOTARY PUBLIC - STATE OF FLORIDA
(Signature of Notary Public)
Michelle H. Girard Smith
(Print Name of Notary Public)
My Commission Expires:
Serial/Commission Number:



State of Florida



Department of State

I certify the attached is a true and correct copy of the Articles of Incorporation, as amended to date, of HARBOR HILLS HOMEOWNERS' ASSOCIATION, INC., a corporation organized under the laws of the State of Florida, as shown by the records of this office.

The document number of this corporation is N32512.

Given under my hand and the
Great Seal of the State of Florida
at Tallahassee, the Capital, this the
First day of July, 2015



CR2EO22 (1-11)

Ken Detzner

Ken Detzner
Secretary of State

ARTICLES OF INCORPORATION

OF

**HARBOR HILLS HOMEOWNERS' ASSOCIATION, INC.
A NOT-FOR-PROFIT CORPORATION**

In compliance with the requirements of Chapters 607 and 617 of Florida Statute, the undersigned, all of whom are residents of Florida and all of whom are of full age, have this day voluntarily associated themselves together for the purpose of forming a corporation not for profit and do hereby certify.

ARTICLE I

The name of the Corporation is HARBOR HILLS HOMEOWNERS' ASSOCIATION, Inc. after called the Association.

ARTICLE II

The principal office of the Association is 16114 N. Florida Avenue, Lutz, Florida 33549.

ARTICLE III

Sharon K. Stephens, whose address is 16114 N. Florida Avenue, Lutz, Florida 33549, is hereby appointed the initial registered agent of this Association.

ARTICLE IV

This Association does not contemplate pecuniary gain or profit to the members thereof and the specific purposes for which it is formed are to provide for maintenance, preservation and architectural control of the Commercial Property, Lots, Common Area, Common Elements, and Common Property within that certain tract of property described on Exhibit "A" attached hereto (hereinafter "Property"), and to promote the health, safety and welfare of the residents within

the Property and any additions thereto as may hereafter be brought within the jurisdiction of this Association for this purpose to

(a) Exercise all of the powers and privileges and to perform all of the duties and obligations of this Association as set forth in that certain Declaration of Covenants, Conditions and Restrictions for Harbor Hills, hereinafter called the "Declaration," applicable to the Property and recorded or to be recorded in the Office of the Clerk of the Circuit Court, Lake County, Florida, and as the same may be amended from time to time as therein provided, said Declaration and particularly the definitions contained therein, being incorporated herein as if set forth at length;

(b) Fix, levy, collect and enforce payment by any lawful means, all charges or assessments pursuant to the terms of the Declaration, to be paid in connection therewith and all office and other expenses incident to the business of the Association, including all licenses, taxes and other charges levied or imposed against the property of the Association;

(c) Acquire (by gift, purchase or otherwise), hold, improve, build upon, operate, maintain, convey, sell, lease, transfer, dedicate for public use or otherwise dispose of real or personal property in connection with the affairs of the Association;

(d) Borrow money and with the assent of two-thirds (2/3) of each class of members mortgage, pledge, deed in trust, or hypothecate any or all of its real or personal property as security for money borrowed or debts incurred;

(e) Dedicate, sell or transfer all or any part of the Common Areas to any public agency, authority, or utility for such purposes and subject to such conditions as may be agreed to by the members. After the occurrence of the Turnover Meeting as referred to in the Declaration, no such dedication or transfer shall be effective unless an instrument has been signed by at least two-thirds (2/3) of the owners of Residential Units agreeing to such dedication, sale or transfer;

(f) Participate in mergers and consolidations with other nonprofit corporations organized for the same purposes or annex additional residential property and Common Area, provided that after the occurrence of the Turnover Meeting, as referred to in the Declaration, any such merger, consolidation or annexation shall have the assent of two-thirds (2/3) of the owners of the Residential Units.

(g) Have and to exercise any and all powers, rights and privileges which a corporation organized under the Non-Profit Corporation Law of the State of Florida by law may now or hereafter have or exercise.

ARTICLE V MEMBERSHIP

Every Owner of a Residential Unit or Residential Property shall be a member of the Association. The foregoing is not intended to include persons or entities who hold an interest merely as security for the performance of an obligation. Membership shall be appurtenant to and may not be separated from ownership of any Residential Unit or Residential Property which is subject to assessment. A Membership shall be transferred automatically by conveyance of the Residential Unit or Residential Property.

ARTICLE VI VOTING RIGHTS

Each Owner will have one (1) vote in the Master Association.

ARTICLE VII BOARD OF DIRECTORS

The affairs of this Association shall be managed by a Board of three (3) Directors, who need not be members of the Association. The number of directors may be changed by amendment of the Bylaws of the Association. The names and addresses of the persons who are to act in the capacity of directors until the selection of their successors are

<u>NAME</u>	<u>ADDRESS</u>
John McNamara	16114 N. Florida Avenue Lutz, FL 33549
Sharon K. Stephens	16114 N. Florida Avenue Lutz, FL 33549
Bruce Phillips	727 S. 14th Street Leesburg, FL 32749

At the first annual meeting the members shall elect three (3) directors for a term of one (1) year, and at each annual meeting thereafter the members shall elect three (3) directors for a term of one (1) year.

ARTICLE VIII DISSOLUTION

The Association may be dissolved with the assent given in writing and signed by not less than two-thirds (2/3) of each class of members. Upon dissolution of the Association, other than incident to a merger or consolidation, the assets of the Association shall be transferred to the Owners in equal shares as tenants in common. In the event that the Owners refuse such a transfer, such assets shall be granted, conveyed and assigned to any nonprofit corporation, association, trust or other organization to be devoted to such similar purposes.

ARTICLE IX DURATION

The corporation shall exist perpetually.

ARTICLE X AMENDMENTS

Amendment of these Articles shall require the assent of two-thirds (2/3) of the votes cast by the Owners present at a duly called and held meeting of the Association voting in favor of the proposed Amendment.

IN WITNESS WHEREOF, the undersigned subscriber has executed these
Articles of Incorporation this 10 day of May, 1989.

Signed, sealed and delivered in
the presence of:

James J. [unclear]

Juan J. Miller

Sharon K. Stephens
Sharon K. Stephens
Subscriber/Incorporator

STATE OF FLORIDA

COUNTY OF HILLSBOROUGH

BEFORE ME, a Notary Public authorized to take acknowledgments in the State and County set forth above, personally appeared SHARON K. STEPHENS, known to me and known by me to be the person who executed the foregoing ARTICLES OF INCORPORATION of HARBOR HILLS HOMEOWNERS ASSOCIATION, INC., and she acknowledged before me that she executed those ARTICLES OF INCORPORATION.

IN WITNESS WHEREOF, I have hereunto set my hand and affixed my official seal in the State and County aforesaid, this 10 day of July 1989.

Joan M. Miller
NOTARY PUBLIC, STATE OF FLORIDA

My Commission Expires:

NOTARY PUBLIC STATE OF FLORIDA
MY COMMISSION EXP. MAR. 12, 1993
DONOLD THOMAS GENERAL INS. LTD.

CERTIFICATE DESIGNATING REGISTERED AGENT

In pursuance of Chapter 48.091, Florida Statutes, the following is submitted in compliance with said Act:

That HARBOR HILLS HOMEOWNERS ASSOCIATION, INC., desiring to organize under the laws of the State of Florida, with its principal office as indicated in the Certificate of Incorporation, at 16114 North Florida Avenue, Lutz, Florida 33549, has named Sharon K. Stephens, as its agent to accept service of process within this State.

ACKNOWLEDGEMENT

Having been named to accept service of process for the above-stated Corporation, at place designated in this Certificate, I hereby accept to act in this capacity, and agree to comply with the provisions of said Act relative to keeping open said office.

By: Sharon K. Stephens
SHARON K. STEPHENS
REGISTERED AGENT

STATE OF FLORIDA
COUNTY OF HILLSBOROUGH

The foregoing instrument was acknowledged before me this 23rd day of May, 1989, by Sharon K. Stephens, as Registered Agent of Harbor Hills Homeowners Association, Inc., a Florida not-for-profit corporation, on behalf of the corporation.

Jana Andrews
NOTARY PUBLIC
STATE OF FLORIDA

My Commission Expires

Notary Public, State of Florida
My Commission Expires April 2, 1990
Issued May 10, 1989

AMENDMENT TO THE ARTICLES OF INCORPORATION
FOR HARBOR HILLS HOMEOWNERS' ASSOCIATION, INC.

The undersigned, being officers of HARBOR HILLS HOMEOWNERS' ASSOCIATION, INC., make this Amendment to the Articles of Incorporation to change the name of the corporation pursuant to Section 547.187 Florida Statutes and resolution of the Board of Directors on March 22, 1990.

RESOLVED, that

1. Article IV of the Articles of Incorporation of HARBOR HILLS HOMEOWNERS' ASSOCIATION, INC. shall be revised to add new subparagraphs (h) and (i) and shall now read as follows:

ARTICLE IV

This Association does not contemplate pecuniary gain or profit to the members thereof, and the specific purposes for which it is formed are to provide for maintenance, preservation and architectural control of the Commercial Property, Lots, Common Area, Common Elements, and Common Property within that certain tract of property, described on Exhibit "A" attached hereto (hereinafter "Property"), and to promote the health, safety and welfare of the residents within the Property and any additions thereto as may hereafter be brought within the jurisdiction of this Association for its purpose to:

(a) Exercise all of the powers and privileges and to perform all of the duties and obligations of this Association as set forth in that certain Declaration of Covenants, Conditions and Restrictions for Harbor Hills, hereinafter called the "Declaration," applicable to the Property and recorded or to be recorded in the Office of the Clerk of the Circuit Court, Lake County, Florida, and as the same may be amended from time to time as therein provided, said Declaration and particularly the definitions contained therein, being incorporated herein as if set forth at length;

(b) Fix, levy, collect and enforce payment by any lawful means, all charges or assessments pursuant to the terms of the Declaration; to pay all expenses in connection therewith and all office and other expenses incident to the conduct of the business of the Association, including all licenses, taxes or governmental charges levied or imposed against the property of the Association;

(c) Acquire (by gift, purchase or otherwise), own, hold, improve, build upon, operate, maintain, convey, sell, lease, transfer, dedicate for public use or otherwise dispose of real or personal property in connection with the affairs of the Association;

(d) Borrow money, and with the assent of two-thirds (2/3) of each class of members mortgage, pledge, deed in trust, or hypothecate any or all of its real or personal property as security for money borrowed or debts incurred;

(e) Dedicate, sell or transfer all or any part of the Common Area to any public agency, authority, or utility for such purposes and subject to such conditions as may be agreed to by the members. After the occurrence of the Turnover Meeting as referred to in the Declaration, no such dedication or transfer shall be effective unless an instrument has been signed by at least two-thirds (2/3) of the owners of Residential Units agreeing to such dedication, sale or transfer;

(f) Participate in mergers and consolidations with other nonprofit corporations organized for the same purposes or annex additional residential property and Common Area, provided that after the occurrence of the Turnover Meeting as referred to in the Declaration, any such merger, consolidation or annexation shall have the assent of two-thirds (2/3) of the owners of the Residential Units.

(g) Have and to exercise any and all powers, rights and privileges which a corporation organized under the Non-Profit Corporation Law of the State of Florida by law may now or hereafter have or exercise.

(h) The Association shall operate, maintain and manage the Storm Water Management System(s) in a manner consistent with the permit requirements, St. Johns River Water Management District Rules ("Rules"), and Lake County PUD #174-87-1, and shall assist in the enforcement of the restrictions and covenants contained in said Rules.

(i) The Association shall levy and collect assessments against Members of the Association for the cost of maintenance and operation of the Stormwater Management System(s).

2. Article VIII of the Articles of Incorporation of HARBOR HILLS HOMEOWNERS' ASSOCIATION, INC. shall be revised to add a new subparagraph and shall now read as follows:

ARTICLE VIII DISSOLUTION

The Association may be dissolved with the assent given in writing and signed by not less than two-thirds (2/3) of each class or members. Upon dissolution of the Association, other than incident to a merger or consolidation, the assets of the Association shall be transferred to the Owners in equal share as tenants in common. In the event that the Owners refuse such a transfer, such assets shall be granted, conveyed and assigned to any nonprofit corporation, association, trust or other organization to be devoted to such similar purposes.


In the event of dissolution of the Association, and prior to any such dissolution, the responsibility for the operation and maintenance of the Stormwater

Management System(s) must be transferred to and accepted by an entity which will comply with Section 40C-42.027, A.C. and PUD # 174-87-1 and is approved by the St. Johns River Water Management System and Lake County.

IN WITNESS WHEREOF, the undersigned officers have executed this Amendment to the Articles of Incorporation this 6th day of April, 1990.



JOHN McNAMARA, President



SHARON STEPHENS, Secretary

ATTESTATION

I, SHARON STEPHENS, Secretary of HARBOR HILLS HOMEOWNERS ASSOCIATION, INC., a Florida corporation, do hereby acknowledge that the foregoing Amendment to the Articles of Incorporation was duly adopted at a meeting of the Board of Directors held on March 22, 1990.

IN WITNESS WHEREOF, I have hereunto subscribed my name this 6th day of April, 1990.



SHARON STEPHENS, Secretary

BYLAWS
OF
HARBOR HILLS HOMEOWNERS' ASSOCIATION, INC.

ARTICLE I
NAME AND LOCATION

The name of the corporation is HARBOR HILLS HOMEOWNERS' ASSOCIATION, INC., hereinafter referred to as the "Association." The principal office of the corporation shall be located at 16114 North Florida Avenue, Lutz, Florida 33549, but meetings of members and directors may be held at such places within the State of Florida, County of Hillsborough, as may be designated by the Board of Directors.

ARTICLE II
DEFINITIONS

Section 1. "Articles" and "Bylaws" shall mean and refer to the Articles of Incorporation and the Bylaws of the Association (as defined in section 2 of this Article II) as they may exist from time to time.

Section 2. "Association" shall mean and refer to HARBOR HILLS HOMEOWNERS' ASSOCIATION, INC., a Florida not-for-profit corporation, its successors and assigns.

Section 3. "Board" or "Board of Directors" shall mean the board of directors of the Association, elected in accordance with the Articles and Bylaws. Members of the Board shall be referred to as "Directors."

Section 4. "Commercial Property" shall mean any improved or unimproved parcel of land within the Property, which is intended and designed to accommodate retail commercial enterprises excluding any Membership Recreational Facility (as that term is defined in Section 14 of this Article II). Sites conveyed to a governmental or quasi-governmental entity for public facilities are included within this definition.

Section 5. "Common Area" shall mean all real property (including improvements thereto), if any, owned by the Association for the common use and enjoyment of the Owners (as that term is defined in Section 16 of this Article II).

Section 6. "Common Property" shall mean the Common Area and those parcels of land, together with any improvements thereon, which are conveyed, dedicated, or leased to the Association and designated in such conveyance, dedication or lease as "Common Property." The term "Common Property" shall also include any personal property acquired by the Association.

Section 7. "Declaration" shall mean and refer to the Declaration of Covenants, Conditions and Restrictions for Harbor Hills as it may, from time to time, be amended.

Section 8. "Design Review Board" (hereinafter the "DRB") shall refer to that board as established by the Board of Directors to review designs and plans for proposed construction, modification, alteration or other improvement to the Property as described in Article IX of the Declaration.

Section 9. "Design Review Criteria" shall mean and refer to that document entitled "Design Criteria and Development Policy Standards," prepared by the Developer, and as amended from time to time, setting forth the development standards for the Property.

Section 10. "Developer" shall mean and refer to The 347 Corporation of Florida, Inc., a Florida corporation; its successors and assigns, if such successors and assigns should acquire more than one (1) undeveloped Lot from the Developer for the purpose of development.

Section 11. "Harbor Hills" shall mean the real property platted as Harbor Hills in the Public Records of Lake County, Florida. It shall also include any additional tracts which are subsequently platted and subjected hereto, whether presently designated for Future Development on the Plat or subsequently annexed as provided elsewhere herein.

Section 12. "Lot" shall mean a portion of real property separately described as a lot on the Plat of the Property, excluding Commercial Property and Membership Recreational Facilities.

Section 13. "Member" shall mean and refer to any Owner who is a member of the Association.

Section 14. "Membership Recreational Facilities" shall mean those areas on the Plat whether committed to be built or only proposed, which are designated as golf course, clubhouse and amenities area, and marina, if built, as well as all other lands designated or set aside for recreational purposes, developed by the Developer from time to time, and at the time of development are designated as part of a club or organization where membership is controlled and for which a membership fee is charged.

Section 15. "Notice" shall mean delivery of any document by mail with postage prepaid to the last known address, according to the Association's records of the person or entity who appears as Owner in the records of the Association. Notice to one, two or more co-owners shall constitute notice to all Owners. Notice shall be deemed received three (3) days, excluding Sundays and legal holidays, after posting in the U.S. Mail or one (1) business day after delivery to an overnight service like Federal Express, Purolator or the like.

Section 16. "Owner" shall mean and refer to the Owner, as shown by the records of the Association, whether it be the Developer, one or more persons or entities, of fee simple title to any portion, Lot or parcel of the Property. Owner shall not mean or refer to the holder of a mortgage or security deed, its successors or assigns unless and until such holder has acquired title pursuant to foreclosure or other appropriate proceedings or deed in lieu of foreclosure; nor shall the term "Owner" mean or refer to any lessee or tenant of an Owner.

Section 17. "Plat" shall mean and refer to the recorded Plat of the Property as altered, amended, vacated or otherwise modified.

Section 18. "Property" shall mean and refer to that certain real property described in Exhibit "A" attached to and made a part of the Declaration of

Covenants, Conditions and Restrictions for Harbor Hills, and such additions thereto as may hereafter be brought within jurisdiction of the Association.

Section 19. "Residential Unit" shall mean and refer to any improved property intended for use as a dwelling, including, but not limited to, any detached dwelling, patio home, garden home or townhouse unit located within the Property. For the purposes of this Declaration, any such dwelling shall not be deemed to be improved until a certificate of occupancy has been issued by the appropriate governmental authorities for the dwelling constructed or until said dwelling is determined by the Association, in its reasonable discretion, to be substantially complete.

Section 20. "Rules and Regulations" shall mean the rules, regulations and policies which may be adopted by the Board from time to time by resolution duly made and carried.

Section 21. "Subdivision" shall mean Harbor Hills.

ARTICLE III MEETING OF MEMBERS

Section 1. Annual Meetings. The first annual meeting of the Members shall be held within one (1) year from the date of incorporation of the Association, and unless otherwise scheduled by the Board of Directors, each subsequent regular annual meeting of the Members shall be held on the same day of the same month of each year thereafter, at an hour as determined. If the day for the annual meeting of the Members is a legal holiday, the meeting will be held at the same hour on the first day following which is not a legal holiday.

Section 2. Special Meetings. Special meetings of the Members may be called at any time by the President or by the Board of Directors, or upon written request of the Members who are entitled to vote one-fourth (1/4) of all the votes of the membership.

Section 3. Notice of Meetings. Written notice of each meeting of the Members shall be given by, or at the direction of, the secretary or person authorized to call the meeting, by mailing a copy of such notice, postage prepaid, at least fifteen (15) days before such meeting to each Member entitled to vote thereat, addressed to

the Member's address last appearing on the books of the Association, or supplied by such Member to the Association for the purpose of notice. Such notice shall specify the place, day and hour of the meeting, and, in the case of a special meeting, the purpose of the meeting.

Section 4. Quorum. The presence at the meeting of Members entitled to cast, or of proxies entitled to cast, one-third (1/3) of the votes of membership shall constitute a quorum for any action except as otherwise provided in the Articles of Incorporation, the Declaration, or these Bylaws. If, however, such quorum shall not be present or represented at any meeting, the Members entitled to vote thereat shall have power to adjourn the meeting from time to time, without notice other than announcement at the meeting, until a quorum as aforesaid shall be present or be represented.

Section 5. Proxies. At all meetings of Members, each Member may vote in person or by proxy. All proxies shall be in writing and filed with the secretary. Every proxy shall be revocable and shall automatically cease upon conveyance by the Member of his Lot.

ARTICLE IV BOARD OF DIRECTORS: SELECTION: TERM OF OFFICE

Section 1. Number. The affairs of this Association shall be managed by a Board of three (3) directors, who need not be Members of the Association. The total number of directors shall always be an odd number. The Board may be increased by amendment of the Bylaws of the Association at any special or annual meeting of the membership.

Section 2. Term of Office. At the first annual meeting the Members shall elect three (3) directors for a term of one (1) year, and at each annual meeting thereafter the Members shall elect three (3) directors for a term of one (1) year.

Section 3. Removal. Any Director may be removed from the Board, with or without cause, by a majority vote of the Members of the Association. In the event of death, resignation or removal of a Director, his successor shall be selected by the remaining Members of the Board and shall serve for the unexpired term of his predecessor.

Section 4. Compensation. No Director shall receive compensation for any service he may render to the Association. However, any Director may be reimbursed for his actual expenses incurred in the performance of his duties.

Section 5. Action Taken Without a Meeting. The Directors shall have the right to take any action in the absence of a meeting when they could take at a meeting by obtaining the written approval of all Directors. Any action so approved shall have the same effect as though taken at a meeting of the Directors.

ARTICLE V. NOMINATION AND ELECTION OF DIRECTORS

Section 1. Nomination. Nomination for election to the Board of Directors shall be made by a Nominating Committee. Nominations may also be made from the floor at the annual meeting. The Nominating Committee shall consist of a Chairman, who shall be a member of the Board of Directors, and two or more Members of the Association. The Nominating Committee shall be appointed by the Board of Directors prior to each annual meeting of the Members, to serve from the close of such annual meeting until the close of the next annual meeting and such appointment shall be announced at each annual meeting. The Nominating Committee shall make as many nominations for election to the Board of Directors as it shall in its discretion determine, but not less than the number of vacancies that are to be filled. Such nominations may be made from among members or non-members.

Section 2. Election. Unless otherwise waived by a majority of the Members present and voting, election to the Board of Directors shall be by secret written ballot. At such election the Members or their proxies may cast, in respect to each vacancy, as many votes as they are entitled to exercise under the provisions of the Declaration. The persons receiving the largest number of votes shall be elected. Cumulative voting is not permitted.

ARTICLE VI
NOMINATION AND ELECTION OF DIRECTORS

Section 1. Regular Meetings. Regular meetings of the Board of Directors shall be held quarterly without notice, at such place and hour as may be fixed from time to time by resolution of the Board. Should said meeting fall upon a legal holiday, then that meeting shall be held at the same time on the next day which is not a legal holiday.

Section 2. Special Meetings. Special meetings of the Board of Directors shall be held when called by the president of the Association, or by any two directors, after not less than three (3) days notice to each Director.

Section 3. Quorum. A majority of the number of Directors shall constitute a quorum for the transaction of business. Every act or decision done or made by a majority of the Directors present at a duly held meeting at which a quorum is present shall be regarded as the act of the Board.

ARTICLE VII
POWERS AND DUTIES OF THE BOARD OF DIRECTORS

Section 1. Powers. The Board of Directors shall have power to:

(a) Adopt and publish rules and regulations governing the use of the Common Area and facilities, and the personal conduct of the Members and their guests thereon, and to establish penalties for the infraction thereof;

(b) Suspend the voting rights of a Member during any period in which such Member shall be in default in the payment of any assessment levied by the Association. Such rights may also be suspended after notice and hearing, for a period not to exceed sixty (60) days for infraction of published rules and regulations;

(c) Exercise for the Association all powers, duties and authority vested in or delegated to this Association and not reserved to the membership by other provisions of these Bylaws, the Articles of Incorporation, or the Declaration;

(d) Declare the office of a member of the Board of Directors to be vacant in the event such member shall be absent from three (3) consecutive regular meetings of the Board of Directors; and

(e) Employ a manager, an independent contractor, or such other employees as they deem necessary, and to prescribe their duties.

Section 2. Duties. It shall be the duty of the Board of Directors to:

(a) Cause to be kept a complete record of all its acts and corporate affairs and to present a statement thereof to the Members at the annual meeting of the Members, or at any special meeting when such statement is requested in writing by one-fourth (1/4) of the Members who are entitled to vote;

(b) Supervise all officers, agents and employees of this Association and to see that their duties are properly performed;

(c) As more fully provided in the Declaration, to:

(1) Adopt a budget for each calendar year to provide for the improvement, enhancement, operation and maintenance of the Association and the Common Property;

(2) Fix the amount of the annual assessment against each Lot at least thirty (30) days in advance of each annual assessment period, by dividing the adopted budget by the number of lots in Harbor Hills;

(3) Send written notice of each assessment to every Owner subject thereto at least thirty (30) days in advance of each annual assessment period; and

(4) Foreclose the lien against any property for which assessments are not paid within thirty (30) days after due date or to bring an action at law against the Owner personally obligated to pay the same.

(d) Issue, or to cause an appropriate officer to issue, upon demand by any person, a certificate setting forth whether or not any assessment has been paid. A reasonable charge may be made by the Board for the issuance of these certificates.

If a certificate states an assessment has been paid, such certificate shall be conclusive evidence of such payment;

(e) Procure and maintain adequate liability and hazard insurance on property owned by the Association;

(f) Cause all officers or employees having fiscal responsibilities to be bonded, as it may deem appropriate; and

(g) Cause the exterior of the Residential Units to be maintained.

ARTICLE VIII OFFICERS AND THEIR DUTIES

Section 1. Enumeration of Officers. The officers of this Association shall be a president and vice-president, who shall at all times be members of the Board of Directors, a secretary, and a treasurer, and such other officers as the Board may from time to time by resolution create.

Section 2. Election of Officers. The election of officers shall take place at the first meeting of the Board of Directors following each annual meeting of the members.

Section 3. Term. The officers of this Association shall be elected annually by the Board and each shall hold office for one (1) year unless he shall sooner resign, or shall be removed, or otherwise disqualified to serve.

Section 4. Special Appointments. The Board may elect such other officers as the affairs of the Association may require, each of whom shall hold office for such period, have such authority, and perform such duties as the Board may, from time to time, determine.

Section 5. Resignation and Removal. Any officer may be removed from office with or without cause by the Board. Any officer may resign at any time giving written notice to the Board, the president or the secretary. Such resignation shall take effect on the date of receipt of such notice or at any later time specified therein, and unless otherwise specified therein, the acceptance of such resignation shall not be necessary to make it effective.

Section 6. Vacancies. A vacancy in any office may be filled by appointment by the Board. The officer appointed to such vacancy shall serve for the remainder of the term of the officer he replaces.

Section 7. Multiple Offices. The offices of secretary and treasurer may be held by the same person. No person shall simultaneously hold more than one of any of the other offices except in the case of special offices created pursuant to Section 4 of this Article.

Section 8. Duties. The duties of the officers are as follows:

President

(a) The president shall preside at all meetings of the Board of Directors; shall see that orders and resolutions of the Board are carried out; shall sign all leases, mortgages, deeds and other written instruments and shall co-sign all checks and promissory notes.

Vice-President

(b) The vice-president shall act in the place and stead of the president in the event of his absence, inability or refusal to act, and shall exercise and discharge such other duties as may be required of him by the Board.

Secretary

(c) The secretary shall record the votes and keep the minutes of all meetings and proceedings of the Board and of the Members; keep the corporate seal of the Association and affix it on all papers requiring said seal; serve notice of meetings of the Board and of the Members; keep appropriate current records showing the Members of the Association together with their addresses, and shall perform such other duties as required by the Board.

Treasurer

(d) The treasurer shall receive and deposit in appropriate bank accounts all monies of the Association and shall disburse such funds as directed by resolution of the Board of Directors; shall sign all checks and promissory notes of the Association; keep proper books of account; cause an audit of the Association books to be made by a public accountant at the completion of each fiscal year; and shall prepare an annual budget and a statement of income and expenditures to be

presented to the membership at its regular annual meeting, and deliver a copy of each to the Members.

ARTICLE IX COMMITTEES

The Association shall appoint a Design Review Board, as provided in the Declaration, and a Nominating Committee, as provided in these Bylaws. In addition, the Board of Directors shall appoint other committees as deemed appropriate in carrying out its purpose.

ARTICLE X BOOKS AND RECORDS

The books, records and papers of the Association shall at all times, during reasonable business hours, be subject to inspection by any Member. The Declaration, the Articles of Incorporation and the Bylaws of the Association shall be available for inspection by any Member at the principal office of the Association, where copies may be obtained at reasonable cost.

ARTICLE XI ASSESSMENTS

As more fully provided in the Declaration, each Member is obligated to pay to the Association annual and special assessments which are secured by a continuing lien upon the property against which the assessment is made. Any assessments which are not paid when due shall be delinquent. If the assessment is not paid within fifteen (15) days after the delinquency date, the assessment shall bear interest from the date of delinquency at the maximum rate allowed by law, and the Association may bring an action at law against the Owner personally obligated to pay the same or foreclose the lien against the Owner's property, and interest, costs, and reasonable attorneys' fees of any such action shall be added to the amount assessment. No Owner may waive or otherwise escape liability for the assessments provided for herein by non-use of the Common Area or abandonment of his Lot.

ARTICLE XII CORPORATE SEAL

The Association shall have a seal in circular form determined by the first Board of Directors.

**ARTICLE XIII
AMENDMENTS**

Section 1. These Bylaws may be amended, at a regular or special meeting of the Members, by a vote of a majority of a quorum of Members present in person or by proxy.


Section 2. In the case of any conflict between the Articles of Incorporation and these Bylaws, the Articles shall control; and in the case of any conflict between the Declaration and these Bylaws, the Declaration shall control.

**ARTICLE XIV
MISCELLANEOUS**


The fiscal year of the Association shall begin on the first day of January and end on the 31st day of December of every year, except that the first fiscal year shall begin on the date of incorporation.

IN WITNESS WHEREOF, we, being all of the Directors of the HARBOR HILLS HOMEOWNERS' ASSOCIATION, INC., have hereunto set our hands this 22nd day of March, 1990.

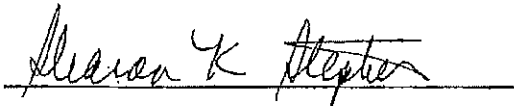
All of the Members of the
Board of Directors



JOHN McNAMARA



AL GIRARD



SHARON K. STEPHENS

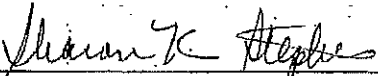
CERTIFICATION

I, the undersigned, do hereby certify;


THAT I am the duly elected and acting secretary of the HARBOR HILLS HOMEOWNERS' ASSOCIATION, INC., a Florida not-for-profit corporation, and

THAT the foregoing Bylaws constitute the original Bylaws of said Association, as duly adopted at a meeting of the Board of Directors thereof, held on the 22nd day of March, 1990.

IN WITNESS WHEREOF, I have hereunto subscribed my name and affixed the seal of said Association this 22nd day of March, 1990.



SHARON K. STEPHENS
SECRETARY


LORRAINE CARUANA
Notary Public, State of New York
No. 48-11755
Qualified in Suffolk County
Commission Expires Feb 28 1992

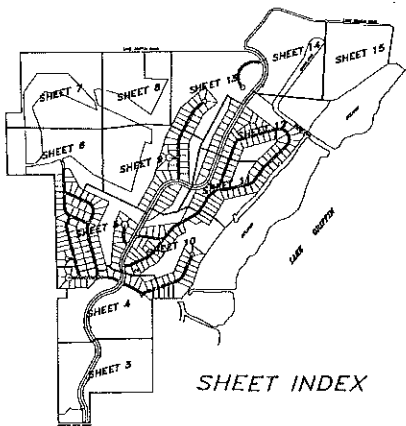
AFFIDAVIT OF CORRECTED RECORDING IN OR BOOK 1014 PAGE 2259

HARBOR HILLS

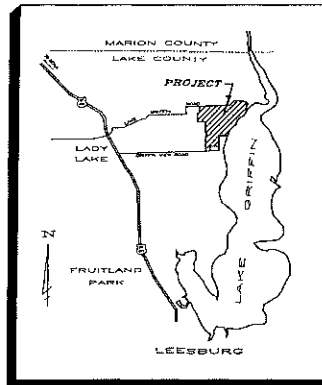
UNIT 1

SECTIONS 13 & 24, TOWNSHIP 18 SOUTH, RANGE 24 EAST
SECTIONS 7 & 18, TOWNSHIP 18 SOUTH, RANGE 25 EAST

LAKE COUNTY, FLORIDA



SHEET INDEX



LOCATION MAP

The undersigned hereby certifies that it is the holder of a mortgage, lien, or other encumbrance upon the above described property, and that the undersigned hereby joins in and consents to the dedication of the lands described above by the owner thereof, and agrees that the mortgage, lien, or other encumbrance, which is recorded in Public Record Book 1014, Page 2259, Public Records of Lake County, Florida shall be subordinate to the above dedication.

WITNESSES: *William A. Reiser* (Notary Public) and *William A. Reiser* (Owner)

STATE OF FLORIDA, COUNTY OF LAKE
THIS IS TO CERTIFY, that on 10/22/90 before me, an officer duly authorized to take acknowledgments in the State and County aforesaid, personally appeared William A. Reiser, the first of the above named Natural Person, Assisting in one hour to the individual and other described in and who executed the foregoing mortgage and consent and severally acknowledged the execution thereof to be his free act and deed as each officer thereupon duly authorized that the said vendor and consent to the free act and deed of said Natural Person aforesaid.

IN WITNESS WHEREOF, I have hereunto set my hand and seal on the above date.
William A. Reiser
Notary Public
My Commission Expires 10/22/90



ACKNOWLEDGEMENT ON NOTARY

STATE OF FLORIDA, COUNTY OF LAKE
THIS IS TO CERTIFY, that on 10/22/90 before me, an officer duly authorized to take acknowledgments in the State and County aforesaid, personally appeared William A. Reiser, the first of the above named Natural Person, Assisting in one hour to the individual and other described in and who executed the foregoing mortgage and consent and severally acknowledged the execution thereof to be his free act and deed as each officer thereupon duly authorized that the said vendor and consent to the free act and deed of said Natural Person aforesaid.

IN WITNESS WHEREOF, I have hereunto set my hand and seal on the above date.
William A. Reiser
Notary Public
My Commission Expires 10/22/90

ACKNOWLEDGEMENT TO DEDICATION

STATE OF FLORIDA, COUNTY OF LAKE
THIS IS TO CERTIFY, that on 10/22/90, before me, an officer duly authorized to take acknowledgments in the State and County aforesaid, personally appeared William A. Reiser, President of the above named Corporation, Incorporated under the laws of the State of Florida, in one hour to be the individual and officer described in and who executed the foregoing dedication and severally acknowledged the execution thereof to be his free act and deed as such officer thereupon duly authorized; that the said dedication is the act and deed of said corporation.

IN WITNESS WHEREOF, I have hereunto set my hand and official seal on the above date.
William A. Reiser
Notary Public
My Commission Expires 10/22/90

PLAT BOOK 30
AND PAGE 13

DEDICATION

By adopting and recording this plat of subdivision, the undersigned hereby dedicates a non-exclusive easement to all utility companies that provide utility services to Harbor Hills to utilize all utility easements created by this plat as set forth in rule 3 in the subject such utility companies provide utility services to property located within the subdivision. Such utility companies shall also have the right to locate and maintain utilities facilities that service Harbor Hills within all platted roadways.

The undersigned hereby dedicates all retention areas not located within the golf course, all streets, and all parts to the use of the Harbor Hills Homeowners Association, Inc. ("The Association") and all lot areas within the subdivision. It is not the intent of the undersigned to dedicate any portion of the subdivided property to the public.

"The Association" will be formed in accordance with the Declaration of Covenants, Conditions, and Restrictions applicable to Harbor Hills Subdivision dated March 1, 1989, and to be recorded in the Public Records of Lake County, Florida.

All local, state and federal governments and their respective agencies and departments, shall have the right of ingress and egress for the use by emergency vehicles."

WITNESSES: *William A. Reiser* (Notary Public) and *William A. Reiser* (Owner)

CERTIFICATE OF SURVEYOR

I KNOW ALL MEN BY THESE PRESENTS, that the undersigned, being a licensed and registered land surveyor, have hereby certified that on 10/22/90 I have completed the survey of the lands as shown in the foregoing plat; that said plat is a correct representation of lands therein described and platted; that permanent reference monuments have been placed on corners thereon as required by Chapter 177, Florida Statutes and that said land is in Lake County, Florida.

DATE: 10/22/90
William A. Reiser
Surveyor

CERTIFICATES OF APPROVAL

COUNTY ENGINEER Date: 10/22/90
PLANNING & ZONING COORDINATOR Date: 10/22/90
COUNTY ATTORNEY Date: 10/22/90

CERTIFICATE OF APPROVAL BY BOARD OF COUNTY COMMISSIONERS

THIS IS TO CERTIFY, that on May 9, 1989 the foregoing plat was approved by the Board of County Commissioners of Lake County, Florida.

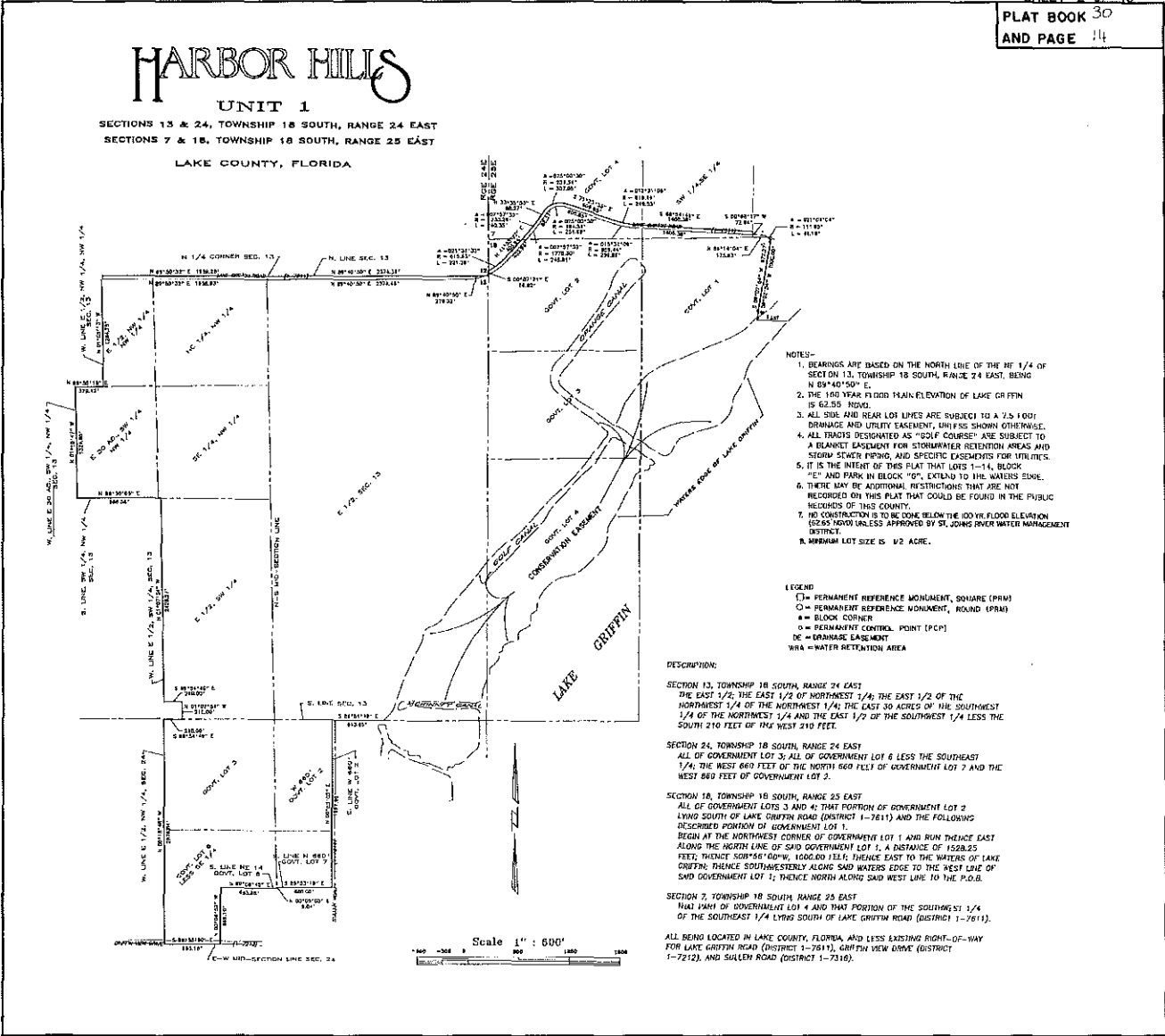
Charles H. King
Chairman of the Board
James C. ...
Chair of the Board

CERTIFICATE OF CLERK

I HEREBY CERTIFY, that I have examined the foregoing plat and find that it complies in form with all the requirements of Chapter 177, Florida Statutes, and was filed for record on 10/22/90 at 11:41 AM File No. 90-22765.
William A. Reiser
Clerk of the Circuit Court
in and for Lake County, Florida

HARBOR HILLS

UNIT 1
 SECTIONS 13 & 24, TOWNSHIP 18 SOUTH, RANGE 24 EAST
 SECTIONS 7 & 18, TOWNSHIP 18 SOUTH, RANGE 25 EAST
 LAKE COUNTY, FLORIDA



- NOTES:-
1. BEARINGS ARE BASED ON THE NORTH LINE OF THE NE 1/4 OF SECTION 13, TOWNSHIP 18 SOUTH, RANGE 24 EAST, BEING N 89°40'50" E.
 2. THE 100 YEAR FLOODED MAIN ELEVATION OF LAKE GRIFFIN IS 62.55' NGVD.
 3. ALL SIDE AND REAR LOT LINES ARE SUBJECT TO A 7.5 FOOT DRAINAGE AND UTILITY EASEMENT, UNLESS SHOWN OTHERWISE.
 4. ALL TRAILS DESIGNATED AS "GOLF COURSE" ARE SUBJECT TO A BLANKET EASEMENT FOR STORMWATER RETENTION AREAS AND STORM SEWER PIPING, AND SPECIFIC EASEMENTS FOR UTILITIES.
 5. IT IS THE INTENT OF THIS PLAT THAT LOTS 1-14, BLOCK "E" AND PARK IN BLOCK "G", EXTEND TO THE WATER'S EDGE.
 6. THERE MAY BE ADDITIONAL RESTRICTIONS THAT ARE NOT RECORDED ON THIS PLAT THAT COULD BE FOUND IN THE PUBLIC RECORDS OF THIS COUNTY.
 7. NO CONSTRUCTION IS TO BE DONE BELOW THE 100 YR. FLOOD ELEVATION (62.65' NGVD) UNLESS APPROVED BY ST. JOHNS RIVER WATER MANAGEMENT DISTRICT.
 8. MINIMUM LOT SIZE IS 1/2 ACRE.

- LEGEND
- = PERMANENT REFERENCE MONUMENT, SQUARE (PRM)
 - = PERMANENT REFERENCE MONUMENT, ROUND (PRM)
 - = BLOCK CORNER
 - = PERMANENT CONTROL POINT (PCP)
 - DE = DRAINAGE EASEMENT
 - WRA = WATER RETENTION AREA

DESCRIPTION:


SECTION 13, TOWNSHIP 18 SOUTH, RANGE 24 EAST
 THE EAST 1/2, THE EAST 1/2 OF NORTHWEST 1/4, THE EAST 1/2 OF THE NORTHWEST 1/4 OF THE NORTHWEST 1/4, THE EAST 30 ACRES OF THE SOUTHWEST 1/4 OF THE NORTHWEST 1/4 AND THE EAST 1/2 OF THE SOUTHWEST 1/4 LESS THE SOUTH 210 FEET OF THE WEST 210 FEET.

SECTION 24, TOWNSHIP 18 SOUTH, RANGE 24 EAST
 ALL OF GOVERNMENT LOT 3; ALL OF GOVERNMENT LOT 6 LESS THE SOUTHWEST 1/4; THE WEST 600 FEET OF THE NORTH 600 FEET OF GOVERNMENT LOT 7 AND THE WEST 600 FEET OF GOVERNMENT LOT 2.

SECTION 18, TOWNSHIP 18 SOUTH, RANGE 25 EAST
 ALL OF GOVERNMENT LOTS 3 AND 4; THAT PORTION OF GOVERNMENT LOT 2 LYING SOUTH OF LAKE GRIFFIN ROAD (DISTRICT 1-7611) AND THE FOLLOWING DESCRIBED PORTION OF GOVERNMENT LOT 1:

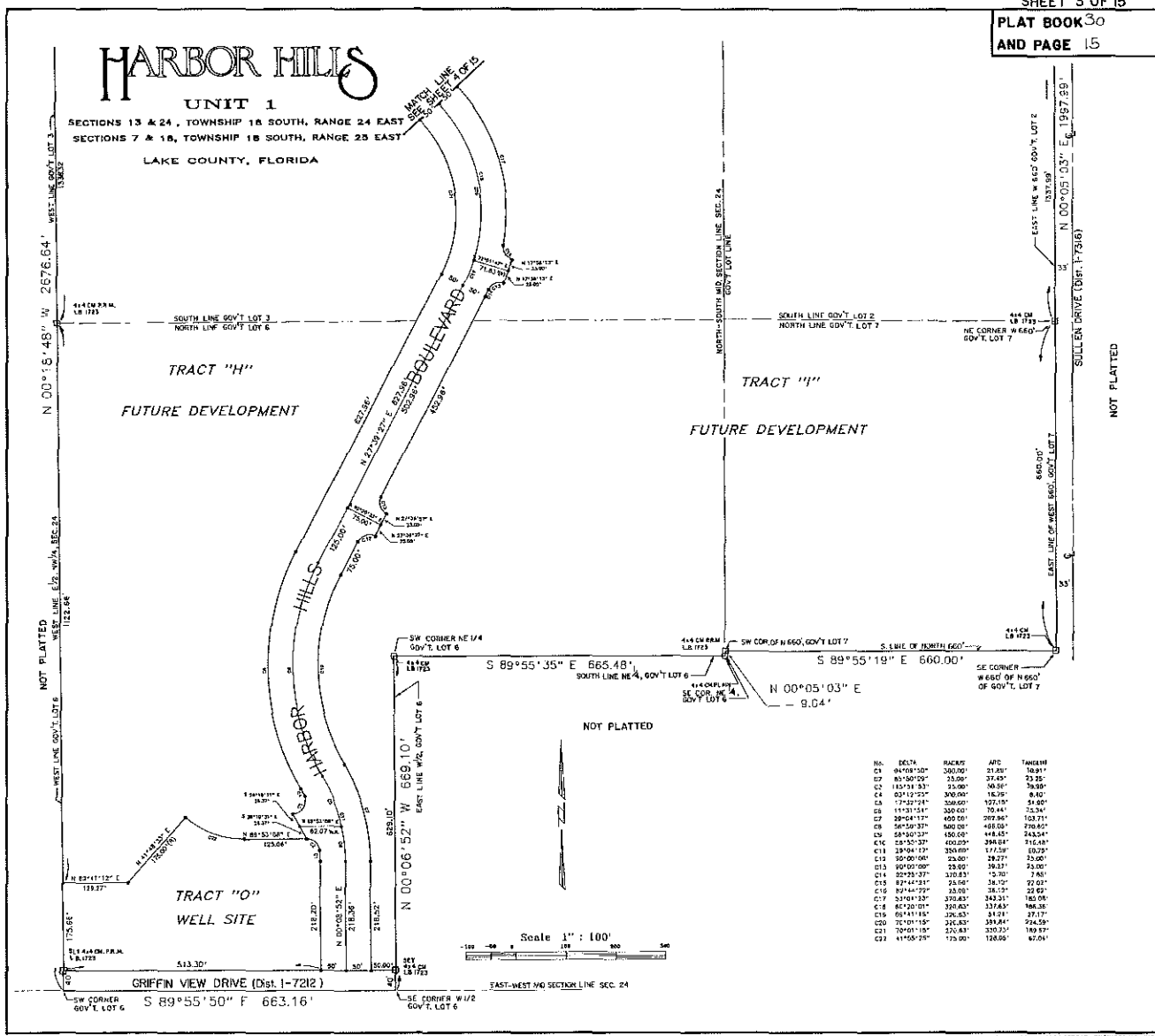
BEGIN AT THE NORTHWEST CORNER OF GOVERNMENT LOT 1 AND RUN THENCE EAST ALONG THE NORTH LINE OF SAID GOVERNMENT LOT 1, A DISTANCE OF 1528.25 FEET; THENCE S09°58'00"W, 1000.00 FEET; THENCE EAST TO THE WATERS OF LAKE GRIFFIN; THENCE SOUTHWESTERLY ALONG SAID WATER'S EDGE TO THE WEST LINE OF SAID GOVERNMENT LOT 1; THENCE NORTH ALONG SAID WEST LINE TO THE P.O.B.

SECTION 7, TOWNSHIP 18 SOUTH, RANGE 25 EAST
 THAT PART OF GOVERNMENT LOT 4 AND THAT PORTION OF THE SOUTHWEST 1/4 OF THE SOUTHWEST 1/4 LYING SOUTH OF LAKE GRIFFIN ROAD (DISTRICT 1-7611), ALL BEING LOCATED IN LAKE COUNTY, FLORIDA, AND LESS EXISTING RIGHT-OF-WAY FOR LAKE GRIFFIN ROAD (DISTRICT 1-7611), GRIFFIN VIEW DRIVE (DISTRICT 1-7212), AND SULLEN ROAD (DISTRICT 1-7316).



HARBOR HILLS

UNIT 1
SECTIONS 13 & 24, TOWNSHIP 18 SOUTH, RANGE 24 EAST
SECTIONS 7 & 18, TOWNSHIP 18 SOUTH, RANGE 25 EAST
LAKE COUNTY, FLORIDA



NO.	BEARING	BACKSIGHT	SIGHT	PERIMETER
C1	04°03'30"	300.00'	21.25'	168.91'
C2	83°50'20"	25.00'	37.45'	25.25'
C3	15°21'33"	25.00'	60.85'	36.00'
C4	03°12'22"	300.00'	16.75'	8.40'
C5	72°02'14"	300.00'	127.15'	54.00'
C6	11°31'51"	300.00'	70.44'	75.34'
C7	89°44'11"	400.00'	209.86'	103.71'
C8	06°59'37"	400.00'	408.00'	270.65'
C9	58°50'27"	150.00'	448.45'	243.34'
C10	51°55'37"	600.00'	398.64'	215.45'
C11	28°04'17"	300.00'	177.25'	107.75'
C12	50°00'00"	20.00'	28.77'	25.00'
C13	90°00'00"	20.00'	30.37'	25.00'
C14	22°53'07"	210.83'	15.70'	7.61'
C15	87°44'21"	25.00'	38.12'	22.03'
C16	89°44'07"	33.00'	38.12'	22.03'
C17	21°01'25"	370.65'	343.31'	180.00'
C18	80°20'01"	320.65'	337.63'	186.36'
C19	00°11'18"	205.65'	24.04'	27.17'
C20	70°10'15"	270.65'	353.84'	224.59'
C21	70°01'15"	120.83'	300.33'	189.87'
C22	41°58'29"	170.00'	128.00'	67.04'

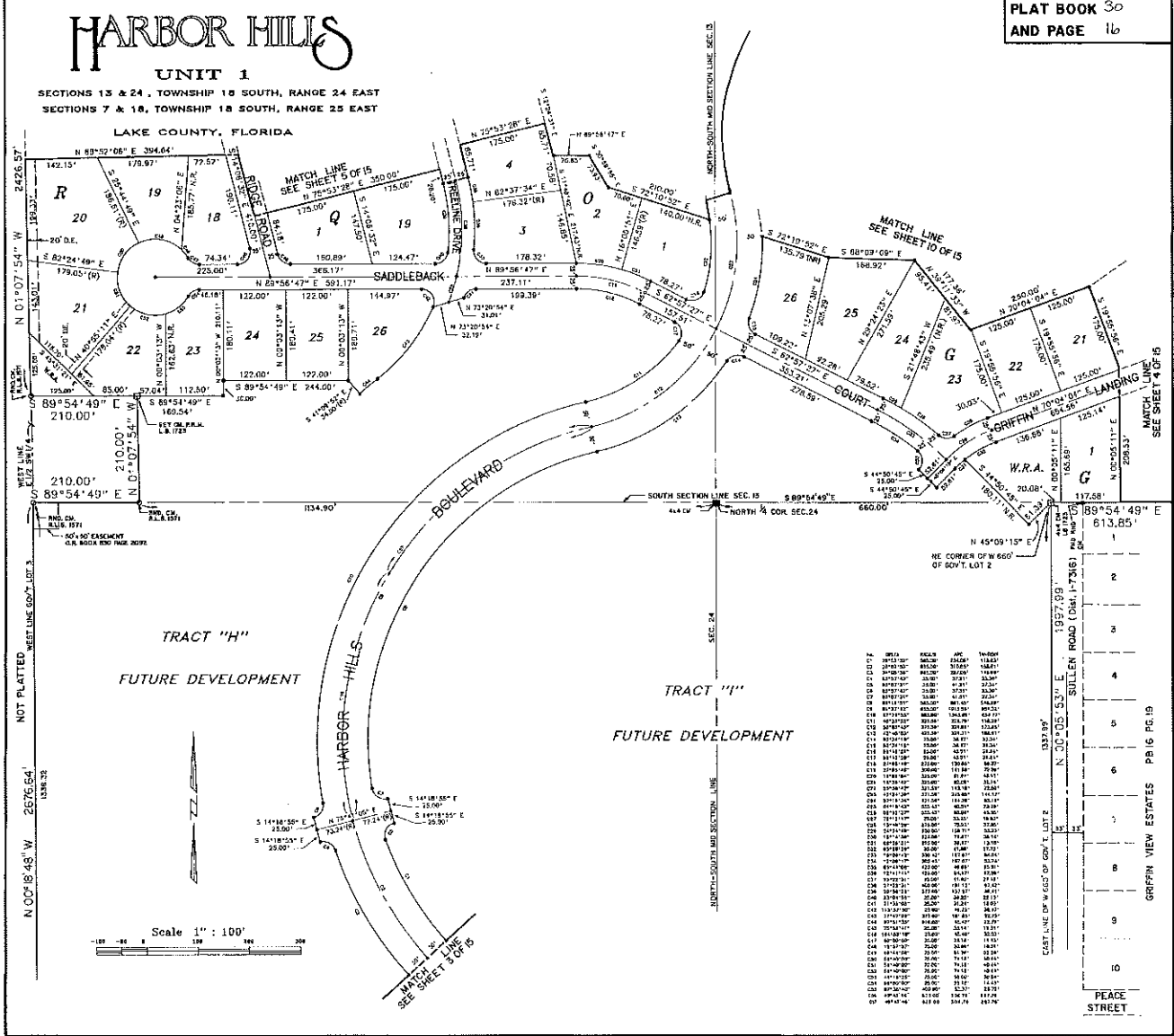
Prepared by: SPANSTEAD ENGINEERING, INC.
P.O. BOX 448
LEESBURG, FLORIDA 32748-0448

HARBOR HILLS

UNIT 1

SECTIONS 13 & 24, TOWNSHIP 18 SOUTH, RANGE 24 EAST
 SECTIONS 7 & 18, TOWNSHIP 18 SOUTH, RANGE 25 EAST

LAKE COUNTY, FLORIDA



NOT PLATTED WEST LINE GOV'T LOT 3
 N 01°07'54" W 2676.64' 1/4 SEC. 24

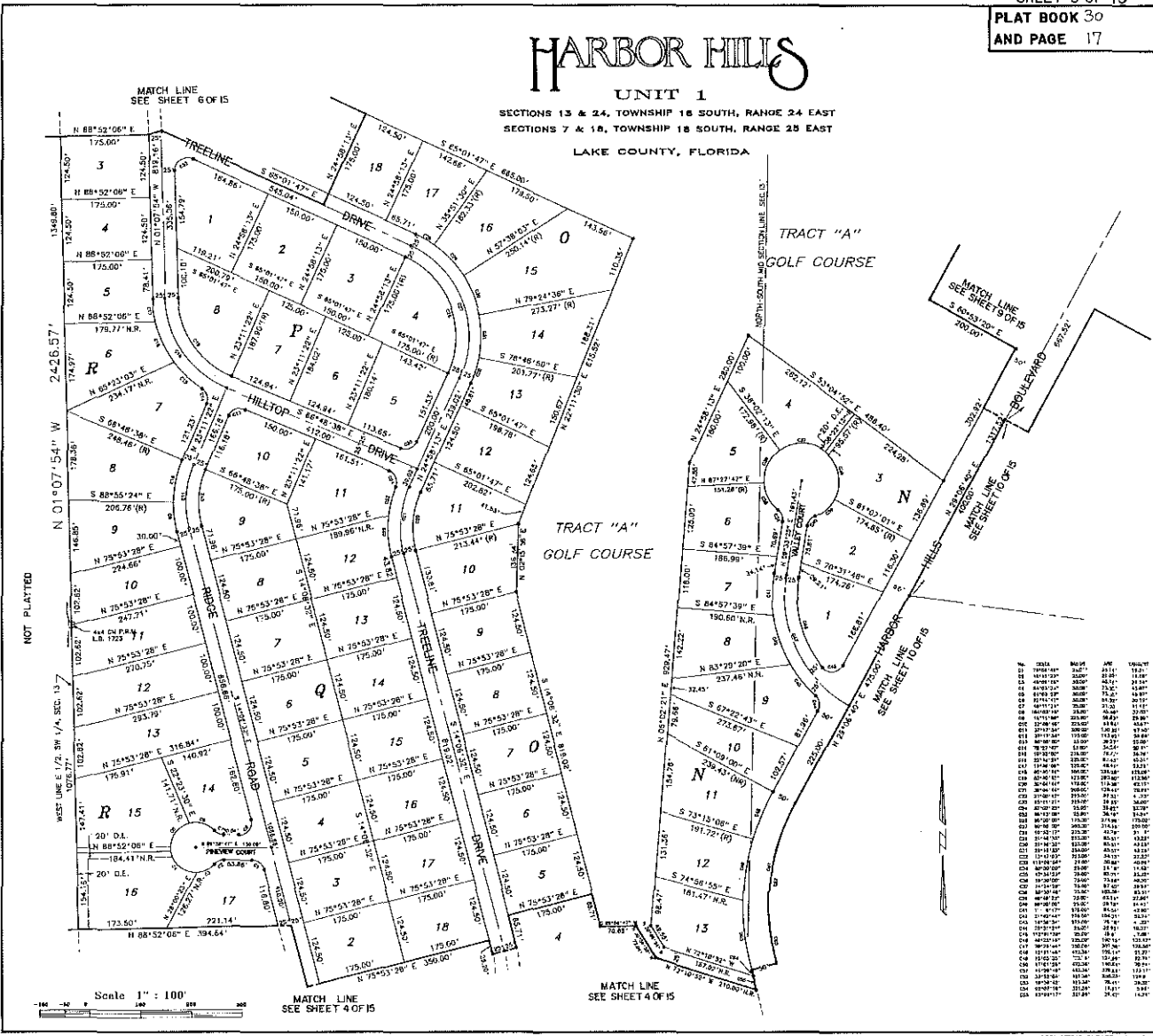


Lot	Area (sq. ft.)	Area (sq. ft.)	Area (sq. ft.)	Area (sq. ft.)
1	100,000	100,000	100,000	100,000
2	100,000	100,000	100,000	100,000
3	100,000	100,000	100,000	100,000
4	100,000	100,000	100,000	100,000
5	100,000	100,000	100,000	100,000
6	100,000	100,000	100,000	100,000
7	100,000	100,000	100,000	100,000
8	100,000	100,000	100,000	100,000
9	100,000	100,000	100,000	100,000
10	100,000	100,000	100,000	100,000
11	100,000	100,000	100,000	100,000
12	100,000	100,000	100,000	100,000
13	100,000	100,000	100,000	100,000
14	100,000	100,000	100,000	100,000
15	100,000	100,000	100,000	100,000
16	100,000	100,000	100,000	100,000
17	100,000	100,000	100,000	100,000
18	100,000	100,000	100,000	100,000
19	100,000	100,000	100,000	100,000
20	100,000	100,000	100,000	100,000
21	100,000	100,000	100,000	100,000
22	100,000	100,000	100,000	100,000
23	100,000	100,000	100,000	100,000
24	100,000	100,000	100,000	100,000
25	100,000	100,000	100,000	100,000
26	100,000	100,000	100,000	100,000

Lot	Area (sq. ft.)	Area (sq. ft.)	Area (sq. ft.)	Area (sq. ft.)
1	100,000	100,000	100,000	100,000
2	100,000	100,000	100,000	100,000
3	100,000	100,000	100,000	100,000
4	100,000	100,000	100,000	100,000
5	100,000	100,000	100,000	100,000
6	100,000	100,000	100,000	100,000
7	100,000	100,000	100,000	100,000
8	100,000	100,000	100,000	100,000
9	100,000	100,000	100,000	100,000
10	100,000	100,000	100,000	100,000

HARBOR HILLS

UNIT 1
 SECTIONS 13 & 24, TOWNSHIP 18 SOUTH, RANGE 24 EAST
 SECTIONS 7 & 18, TOWNSHIP 18 SOUTH, RANGE 28 EAST
 LAKE COUNTY, FLORIDA



Scale 1" = 100'

MATCH LINE
 SEE SHEET 4 OF 15

MATCH LINE
 SEE SHEET 4 OF 15

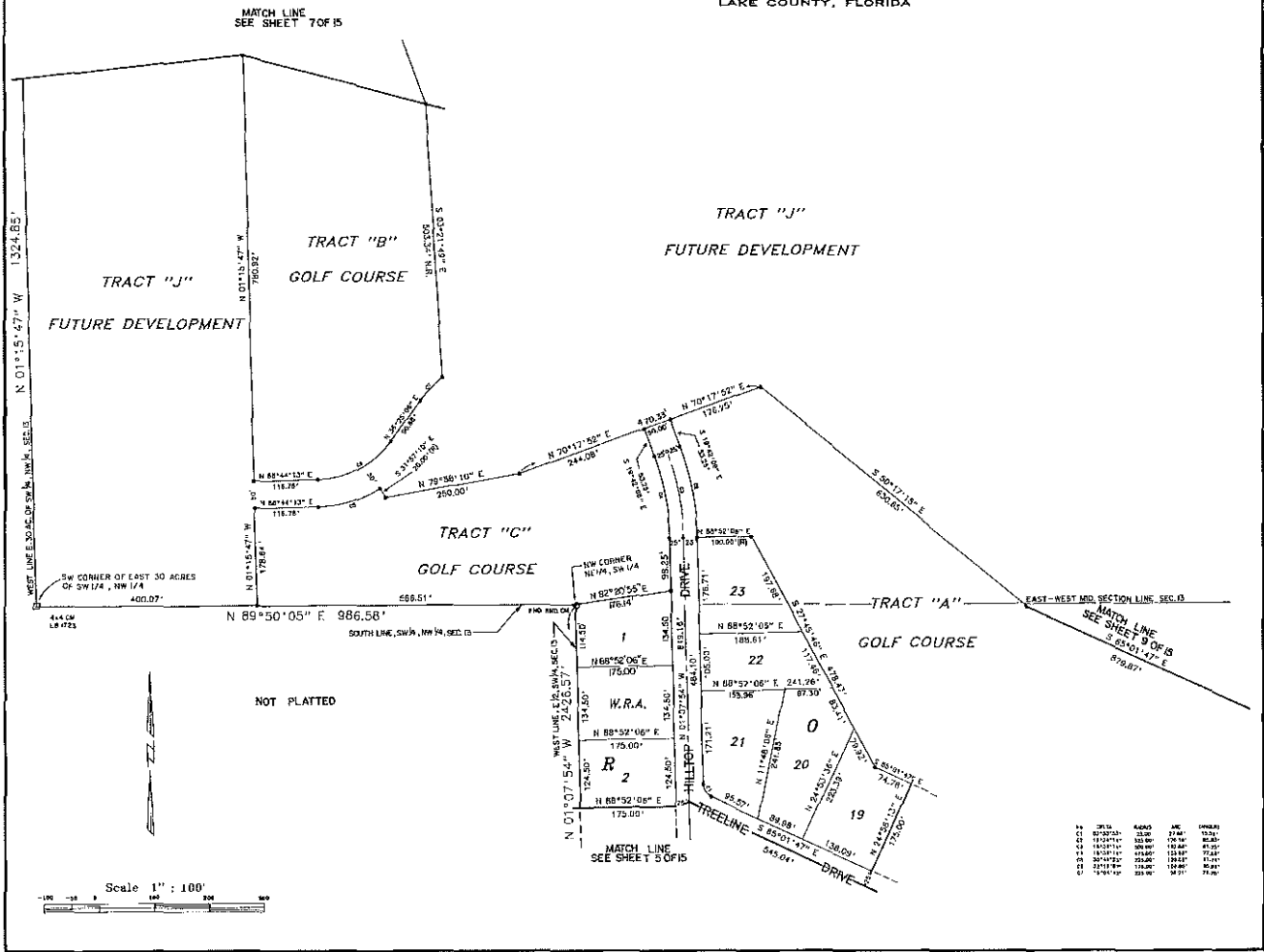
MATCH LINE
 SEE SHEET 9 OF 15

MATCH LINE
 SEE SHEET 10 OF 15

Lot	Area	Area	Area
1	100.00	100.00	100.00
2	100.00	100.00	100.00
3	100.00	100.00	100.00
4	100.00	100.00	100.00
5	100.00	100.00	100.00
6	100.00	100.00	100.00
7	100.00	100.00	100.00
8	100.00	100.00	100.00
9	100.00	100.00	100.00
10	100.00	100.00	100.00
11	100.00	100.00	100.00
12	100.00	100.00	100.00
13	100.00	100.00	100.00
14	100.00	100.00	100.00
15	100.00	100.00	100.00
16	100.00	100.00	100.00
17	100.00	100.00	100.00
18	100.00	100.00	100.00
19	100.00	100.00	100.00
20	100.00	100.00	100.00
21	100.00	100.00	100.00
22	100.00	100.00	100.00
23	100.00	100.00	100.00
24	100.00	100.00	100.00
25	100.00	100.00	100.00
26	100.00	100.00	100.00
27	100.00	100.00	100.00
28	100.00	100.00	100.00
29	100.00	100.00	100.00
30	100.00	100.00	100.00
31	100.00	100.00	100.00
32	100.00	100.00	100.00
33	100.00	100.00	100.00
34	100.00	100.00	100.00
35	100.00	100.00	100.00
36	100.00	100.00	100.00
37	100.00	100.00	100.00
38	100.00	100.00	100.00
39	100.00	100.00	100.00
40	100.00	100.00	100.00
41	100.00	100.00	100.00
42	100.00	100.00	100.00
43	100.00	100.00	100.00
44	100.00	100.00	100.00
45	100.00	100.00	100.00
46	100.00	100.00	100.00
47	100.00	100.00	100.00
48	100.00	100.00	100.00
49	100.00	100.00	100.00
50	100.00	100.00	100.00
51	100.00	100.00	100.00
52	100.00	100.00	100.00
53	100.00	100.00	100.00
54	100.00	100.00	100.00
55	100.00	100.00	100.00
56	100.00	100.00	100.00
57	100.00	100.00	100.00
58	100.00	100.00	100.00
59	100.00	100.00	100.00
60	100.00	100.00	100.00
61	100.00	100.00	100.00
62	100.00	100.00	100.00
63	100.00	100.00	100.00
64	100.00	100.00	100.00
65	100.00	100.00	100.00
66	100.00	100.00	100.00
67	100.00	100.00	100.00
68	100.00	100.00	100.00
69	100.00	100.00	100.00
70	100.00	100.00	100.00
71	100.00	100.00	100.00
72	100.00	100.00	100.00
73	100.00	100.00	100.00
74	100.00	100.00	100.00
75	100.00	100.00	100.00
76	100.00	100.00	100.00
77	100.00	100.00	100.00
78	100.00	100.00	100.00
79	100.00	100.00	100.00
80	100.00	100.00	100.00
81	100.00	100.00	100.00
82	100.00	100.00	100.00
83	100.00	100.00	100.00
84	100.00	100.00	100.00
85	100.00	100.00	100.00
86	100.00	100.00	100.00
87	100.00	100.00	100.00
88	100.00	100.00	100.00
89	100.00	100.00	100.00
90	100.00	100.00	100.00
91	100.00	100.00	100.00
92	100.00	100.00	100.00
93	100.00	100.00	100.00
94	100.00	100.00	100.00
95	100.00	100.00	100.00
96	100.00	100.00	100.00
97	100.00	100.00	100.00
98	100.00	100.00	100.00
99	100.00	100.00	100.00
100	100.00	100.00	100.00

HARBOR HILLS

UNIT 1
 SECTIONS 13 & 24, TOWNSHIP 18 SOUTH, RANGE 24 EAST
 SECTIONS 7 & 18, TOWNSHIP 18 SOUTH, RANGE 25 EAST
 LAKE COUNTY, FLORIDA



Scale 1" = 100'

NO.	AREA	ACRES	PERCENT
19	31.15	4.683	100.00
20	10.74	1.554	49.87
21	10.74	1.554	49.87
22	10.74	1.554	49.87
23	10.74	1.554	49.87
TOTAL	64.11	9.349	100.00

HARBOR HILLS

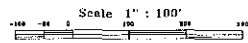
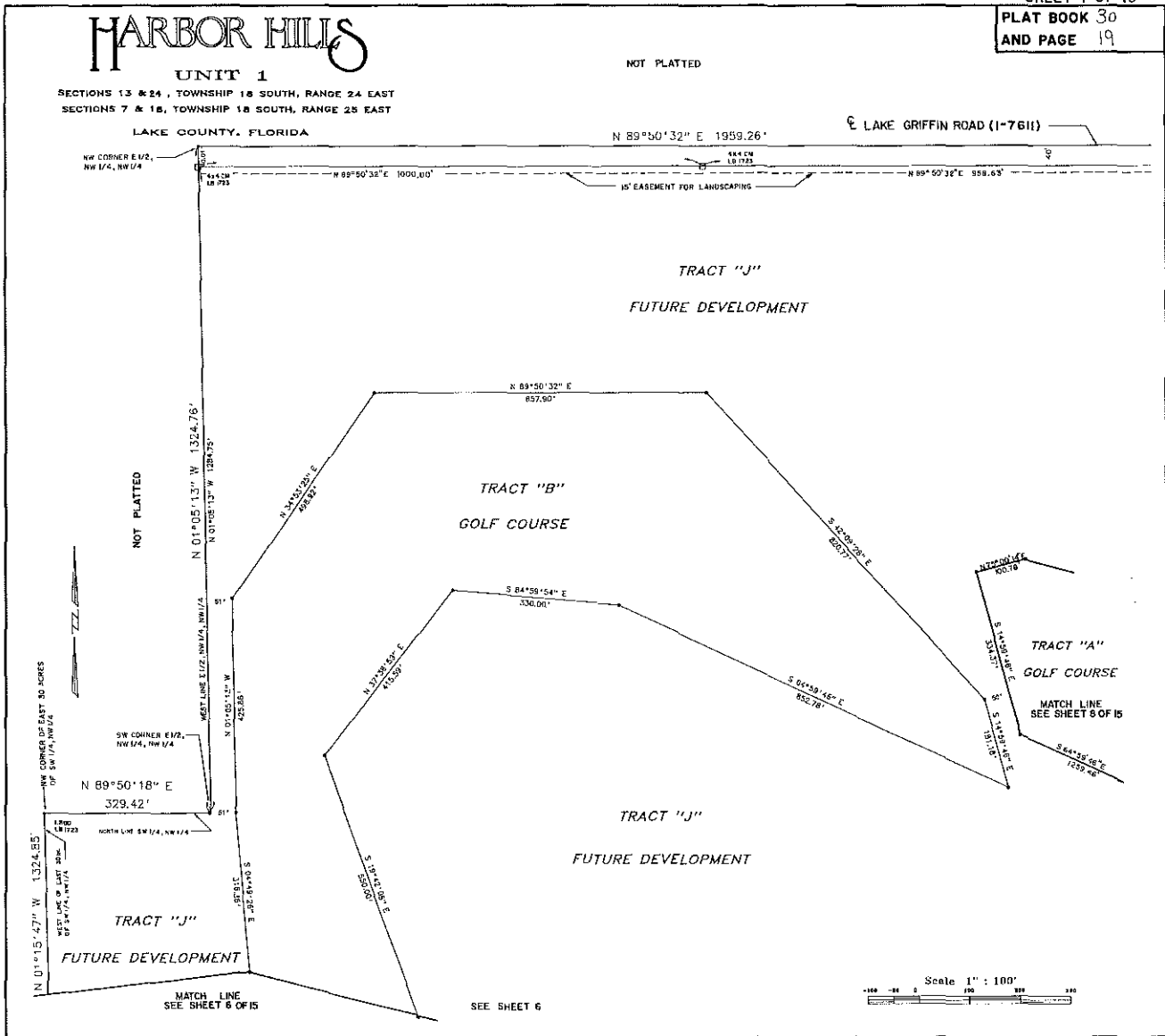
UNIT 1

SECTIONS 13 & 24, TOWNSHIP 18 SOUTH, RANGE 24 EAST
SECTIONS 7 & 18, TOWNSHIP 18 SOUTH, RANGE 25 EAST

LAKE COUNTY, FLORIDA

NOT PLATTED

E LAKE GRIFFIN ROAD (1-7611)



SEE SHEET 6

NOT PLATTED

LAKE GRIFFIN ROAD

N 89°50'32" E 1959.26' NORTH CORNER SEC. 13 N 89°40'50" E 2374.36'

NORTH SECTION LINE SEC. 13 N 89°50'32" E 998.63' 15' EASEMENT FOR LANDSCAPING N 89°40'50" E 641.37' 4x4.58' 14' EASEMENT FOR LANDSCAPING N 89°40'50" E 1161.41'

HARBOR HILLS

UNIT 1

SECTIONS 13 & 24, TOWNSHIP 18 SOUTH, RANGE 24 EAST
SECTIONS 7 & 18, TOWNSHIP 18 SOUTH, RANGE 25 EAST
LAKE COUNTY, FLORIDA

TRACT "J"
FUTURE DEVELOPMENT

TRACT "A"
GOLF COURSE

TRACT "A"
GOLF COURSE

TRACT "J"

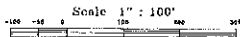
FUTURE DEVELOPMENT

MATCH LINE
SEE SHEET 7 OF 15

MATCH LINE
SEE SHEET 13 OF 15

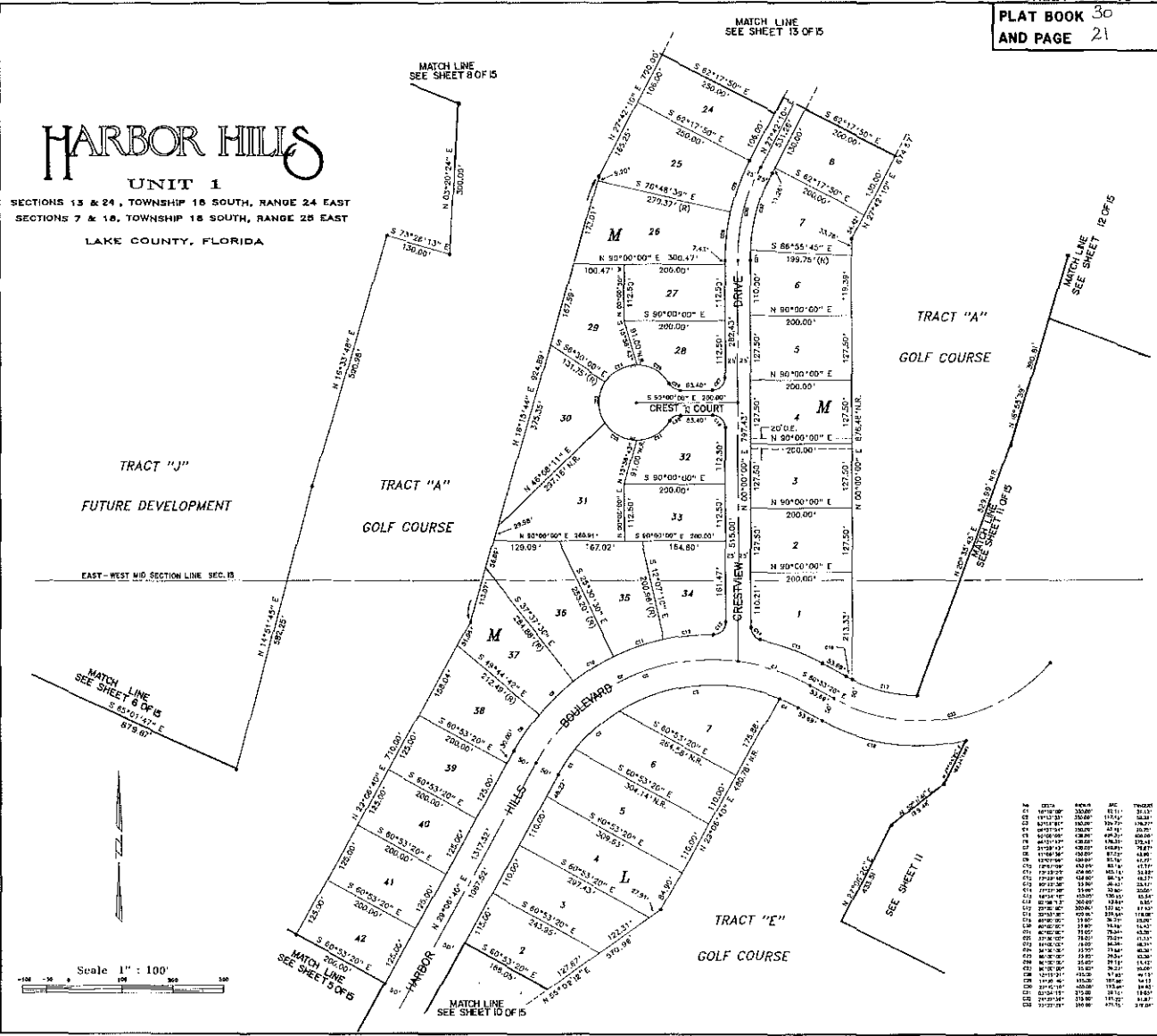
MATCH LINE
SEE SHEET 9 OF 15

MATCH LINE
SEE SHEET 9 OF 15



HARBOR HILLS

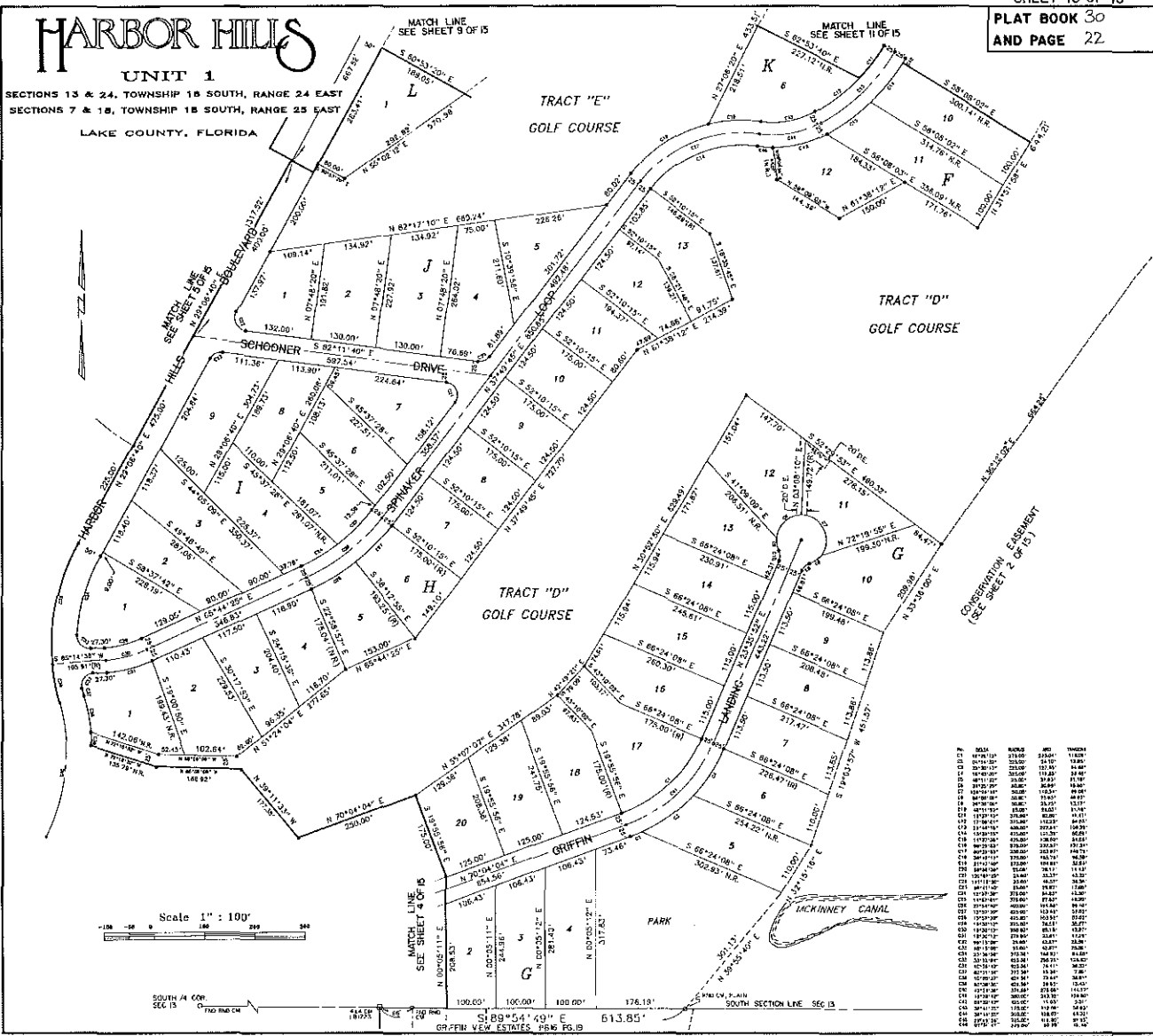
UNIT 1
SECTIONS 13 & 24, TOWNSHIP 18 SOUTH, RANGE 24 EAST
SECTIONS 7 & 18, TOWNSHIP 18 SOUTH, RANGE 25 EAST
LAKE COUNTY, FLORIDA



NO.	AREA	ACRES	FRAC.	TOTAL
01	0.0000	0.0000	0/100	0.0000
02	0.0000	0.0000	0/100	0.0000
03	0.0000	0.0000	0/100	0.0000
04	0.0000	0.0000	0/100	0.0000
05	0.0000	0.0000	0/100	0.0000
06	0.0000	0.0000	0/100	0.0000
07	0.0000	0.0000	0/100	0.0000
08	0.0000	0.0000	0/100	0.0000
09	0.0000	0.0000	0/100	0.0000
10	0.0000	0.0000	0/100	0.0000
11	0.0000	0.0000	0/100	0.0000
12	0.0000	0.0000	0/100	0.0000
13	0.0000	0.0000	0/100	0.0000
14	0.0000	0.0000	0/100	0.0000
15	0.0000	0.0000	0/100	0.0000
16	0.0000	0.0000	0/100	0.0000
17	0.0000	0.0000	0/100	0.0000
18	0.0000	0.0000	0/100	0.0000
19	0.0000	0.0000	0/100	0.0000
20	0.0000	0.0000	0/100	0.0000
21	0.0000	0.0000	0/100	0.0000
22	0.0000	0.0000	0/100	0.0000
23	0.0000	0.0000	0/100	0.0000
24	0.0000	0.0000	0/100	0.0000
25	0.0000	0.0000	0/100	0.0000
26	0.0000	0.0000	0/100	0.0000
27	0.0000	0.0000	0/100	0.0000
28	0.0000	0.0000	0/100	0.0000
29	0.0000	0.0000	0/100	0.0000
30	0.0000	0.0000	0/100	0.0000
31	0.0000	0.0000	0/100	0.0000
32	0.0000	0.0000	0/100	0.0000
33	0.0000	0.0000	0/100	0.0000
34	0.0000	0.0000	0/100	0.0000
35	0.0000	0.0000	0/100	0.0000
36	0.0000	0.0000	0/100	0.0000
37	0.0000	0.0000	0/100	0.0000
38	0.0000	0.0000	0/100	0.0000
39	0.0000	0.0000	0/100	0.0000
40	0.0000	0.0000	0/100	0.0000
41	0.0000	0.0000	0/100	0.0000
42	0.0000	0.0000	0/100	0.0000

HARBOR HILLS

UNIT 1
SECTIONS 13 & 24, TOWNSHIP 18 SOUTH, RANGE 24 EAST
SECTIONS 7 & 18, TOWNSHIP 18 SOUTH, RANGE 25 EAST
LAKE COUNTY, FLORIDA

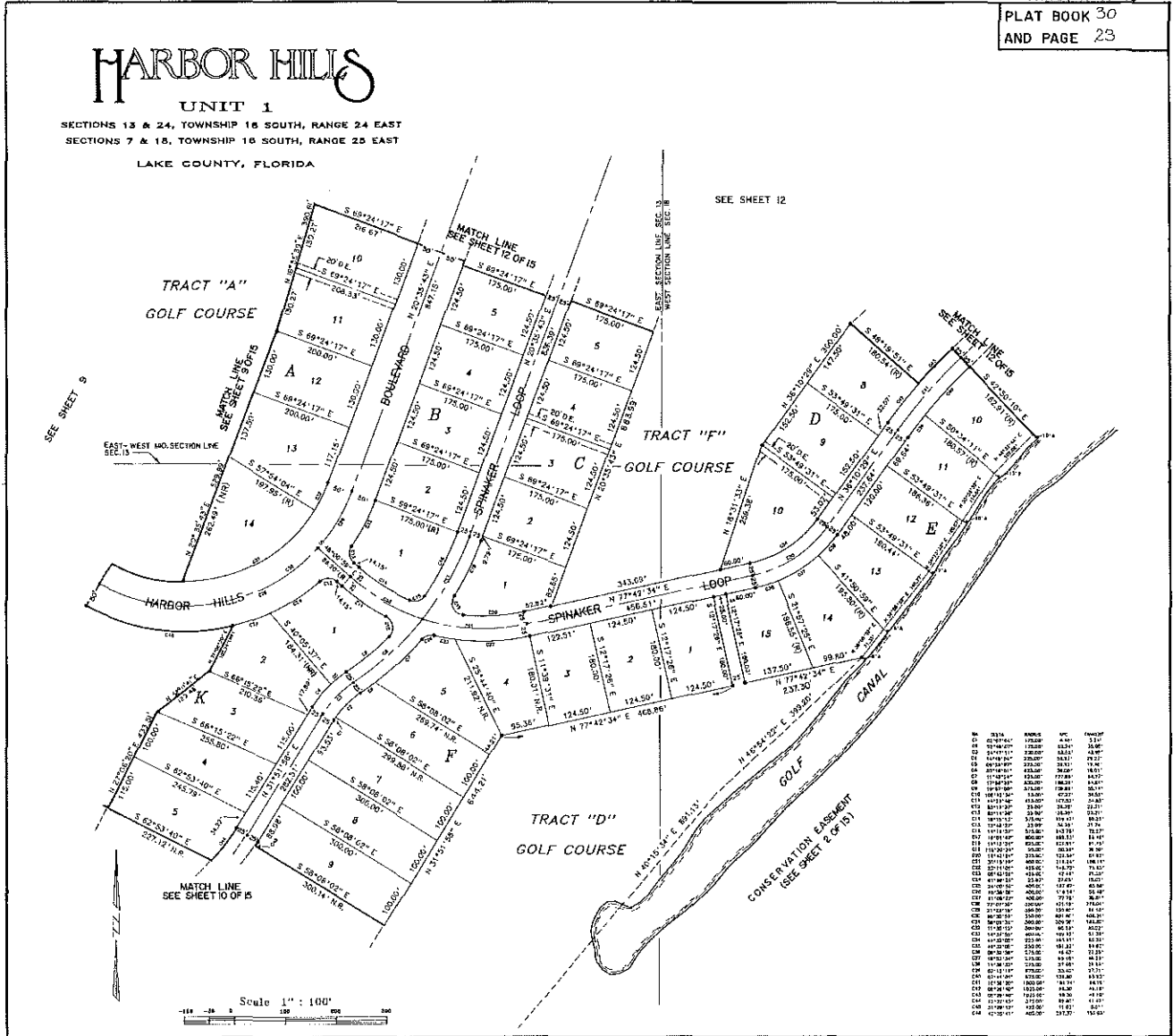


Lot	Area	Area	Area
1	10,000	10,000	10,000
2	10,000	10,000	10,000
3	10,000	10,000	10,000
4	10,000	10,000	10,000
5	10,000	10,000	10,000
6	10,000	10,000	10,000
7	10,000	10,000	10,000
8	10,000	10,000	10,000
9	10,000	10,000	10,000
10	10,000	10,000	10,000
11	10,000	10,000	10,000
12	10,000	10,000	10,000
13	10,000	10,000	10,000
14	10,000	10,000	10,000
15	10,000	10,000	10,000
16	10,000	10,000	10,000
17	10,000	10,000	10,000
18	10,000	10,000	10,000
19	10,000	10,000	10,000
20	10,000	10,000	10,000

HARBOR HILLS

UNIT 1

SECTIONS 13 & 24, TOWNSHIP 16 SOUTH, RANGE 24 EAST
 SECTIONS 7 & 15, TOWNSHIP 16 SOUTH, RANGE 25 EAST
 LAKE COUNTY, FLORIDA



Lot	Area	Volume	Value
1	10,000	100.00	100.00
2	10,000	100.00	100.00
3	10,000	100.00	100.00
4	10,000	100.00	100.00
5	10,000	100.00	100.00
6	10,000	100.00	100.00
7	10,000	100.00	100.00
8	10,000	100.00	100.00
9	10,000	100.00	100.00
10	10,000	100.00	100.00
11	10,000	100.00	100.00
12	10,000	100.00	100.00
13	10,000	100.00	100.00
14	10,000	100.00	100.00
15	10,000	100.00	100.00
16	10,000	100.00	100.00
17	10,000	100.00	100.00
18	10,000	100.00	100.00
19	10,000	100.00	100.00
20	10,000	100.00	100.00
21	10,000	100.00	100.00
22	10,000	100.00	100.00
23	10,000	100.00	100.00
24	10,000	100.00	100.00

HARBOR HILLS

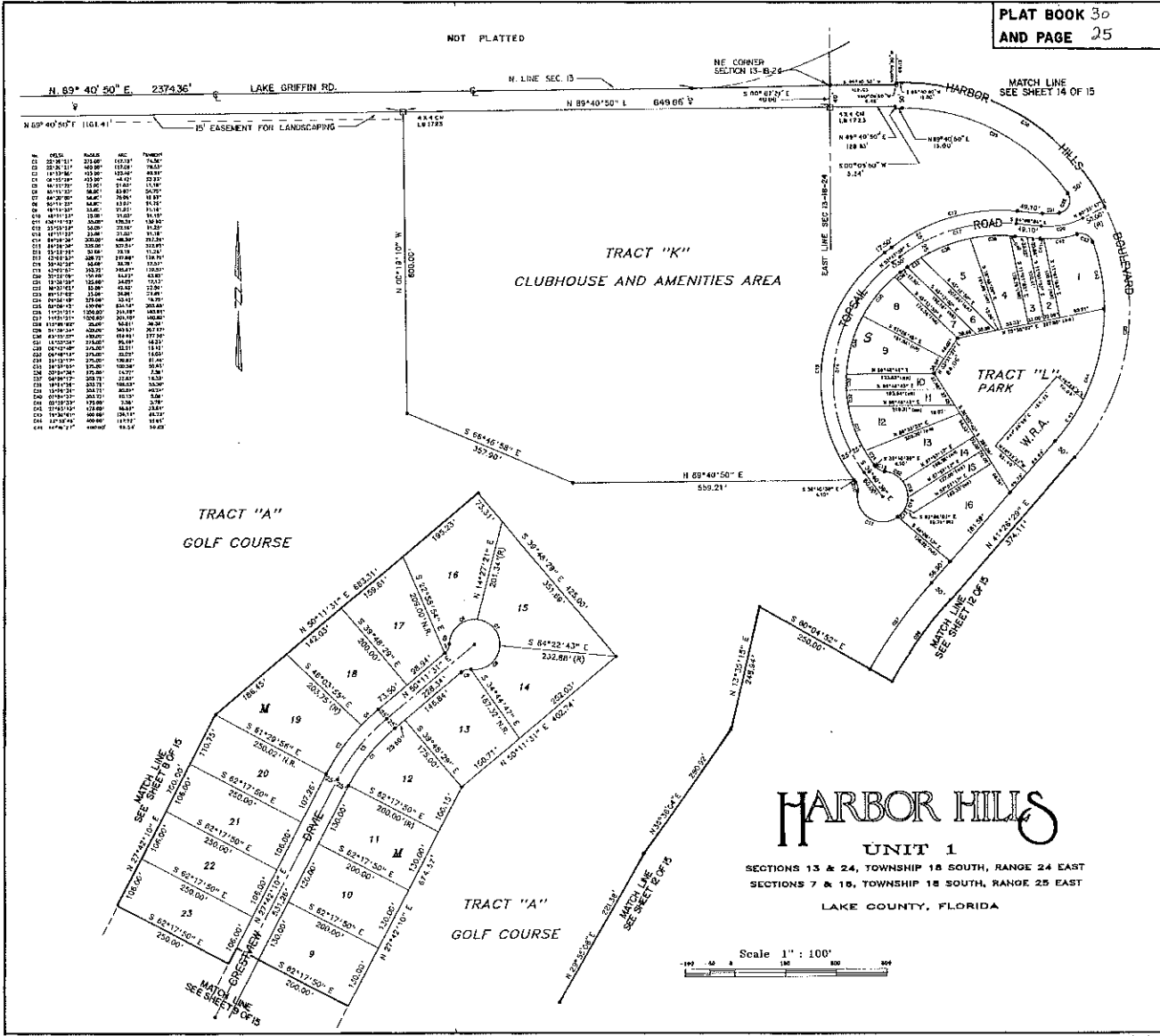
UNIT 1

SECTIONS 13 & 24, TOWNSHIP 18 SOUTH, RANGE 24 EAST
SECTIONS 7 & 18, TOWNSHIP 18 SOUTH, RANGE 25 EAST

LAKE COUNTY, FLORIDA



NO.	BEAR.	DIST.	AREA	ACRES	FRAC.
C1	S 89°24'17" E	175.00'	15,000.00	0.34	1/288
C2	S 89°24'17" E	175.00'	15,000.00	0.34	1/288
C3	S 89°24'17" E	175.00'	15,000.00	0.34	1/288
C4	S 89°24'17" E	175.00'	15,000.00	0.34	1/288
C5	S 89°24'17" E	175.00'	15,000.00	0.34	1/288
C6	S 89°24'17" E	175.00'	15,000.00	0.34	1/288
C7	S 89°24'17" E	175.00'	15,000.00	0.34	1/288
C8	S 89°24'17" E	175.00'	15,000.00	0.34	1/288
C9	S 89°24'17" E	175.00'	15,000.00	0.34	1/288
C10	S 89°24'17" E	175.00'	15,000.00	0.34	1/288
C11	S 89°24'17" E	175.00'	15,000.00	0.34	1/288
C12	S 89°24'17" E	175.00'	15,000.00	0.34	1/288
C13	S 89°24'17" E	175.00'	15,000.00	0.34	1/288
C14	S 89°24'17" E	175.00'	15,000.00	0.34	1/288
C15	S 89°24'17" E	175.00'	15,000.00	0.34	1/288
C16	S 89°24'17" E	175.00'	15,000.00	0.34	1/288
C17	S 89°24'17" E	175.00'	15,000.00	0.34	1/288
C18	S 89°24'17" E	175.00'	15,000.00	0.34	1/288
C19	S 89°24'17" E	175.00'	15,000.00	0.34	1/288
C20	S 89°24'17" E	175.00'	15,000.00	0.34	1/288
C21	S 89°24'17" E	175.00'	15,000.00	0.34	1/288
C22	S 89°24'17" E	175.00'	15,000.00	0.34	1/288
C23	S 89°24'17" E	175.00'	15,000.00	0.34	1/288
C24	S 89°24'17" E	175.00'	15,000.00	0.34	1/288
C25	S 89°24'17" E	175.00'	15,000.00	0.34	1/288
C26	S 89°24'17" E	175.00'	15,000.00	0.34	1/288
C27	S 89°24'17" E	175.00'	15,000.00	0.34	1/288
C28	S 89°24'17" E	175.00'	15,000.00	0.34	1/288
C29	S 89°24'17" E	175.00'	15,000.00	0.34	1/288
C30	S 89°24'17" E	175.00'	15,000.00	0.34	1/288
C31	S 89°24'17" E	175.00'	15,000.00	0.34	1/288
C32	S 89°24'17" E	175.00'	15,000.00	0.34	1/288
C33	S 89°24'17" E	175.00'	15,000.00	0.34	1/288
C34	S 89°24'17" E	175.00'	15,000.00	0.34	1/288
C35	S 89°24'17" E	175.00'	15,000.00	0.34	1/288
C36	S 89°24'17" E	175.00'	15,000.00	0.34	1/288
C37	S 89°24'17" E	175.00'	15,000.00	0.34	1/288
C38	S 89°24'17" E	175.00'	15,000.00	0.34	1/288
C39	S 89°24'17" E	175.00'	15,000.00	0.34	1/288
C40	S 89°24'17" E	175.00'	15,000.00	0.34	1/288
C41	S 89°24'17" E	175.00'	15,000.00	0.34	1/288
C42	S 89°24'17" E	175.00'	15,000.00	0.34	1/288
C43	S 89°24'17" E	175.00'	15,000.00	0.34	1/288
C44	S 89°24'17" E	175.00'	15,000.00	0.34	1/288
C45	S 89°24'17" E	175.00'	15,000.00	0.34	1/288
C46	S 89°24'17" E	175.00'	15,000.00	0.34	1/288
C47	S 89°24'17" E	175.00'	15,000.00	0.34	1/288
C48	S 89°24'17" E	175.00'	15,000.00	0.34	1/288
C49	S 89°24'17" E	175.00'	15,000.00	0.34	1/288
C50	S 89°24'17" E	175.00'	15,000.00	0.34	1/288



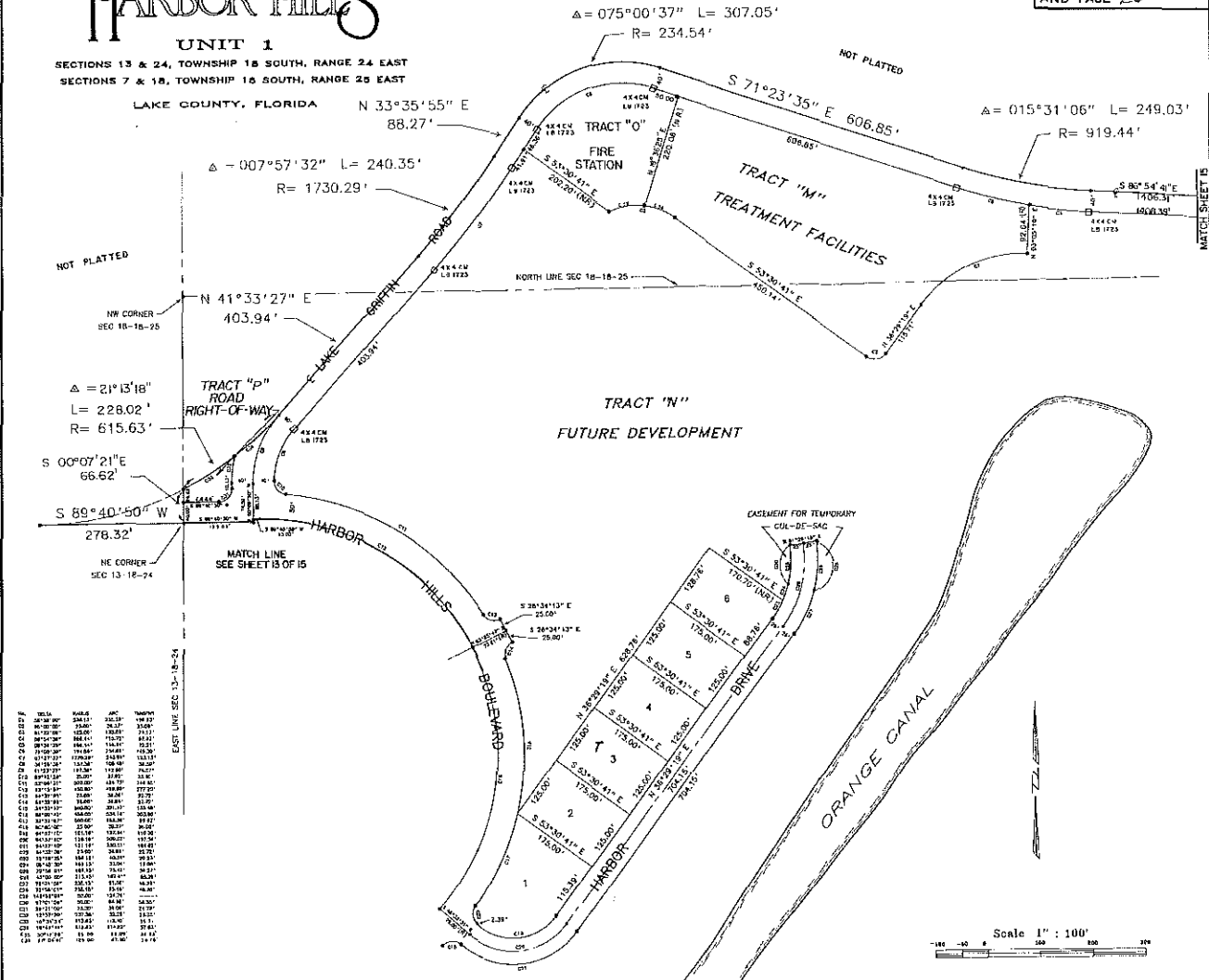
Prepared by: SPRIESTER ENGINEERS, INC.
 P.O. BOX 418
 LEESBURG, FLORIDA 32749-0418

HARBOR HILLS

UNIT 1

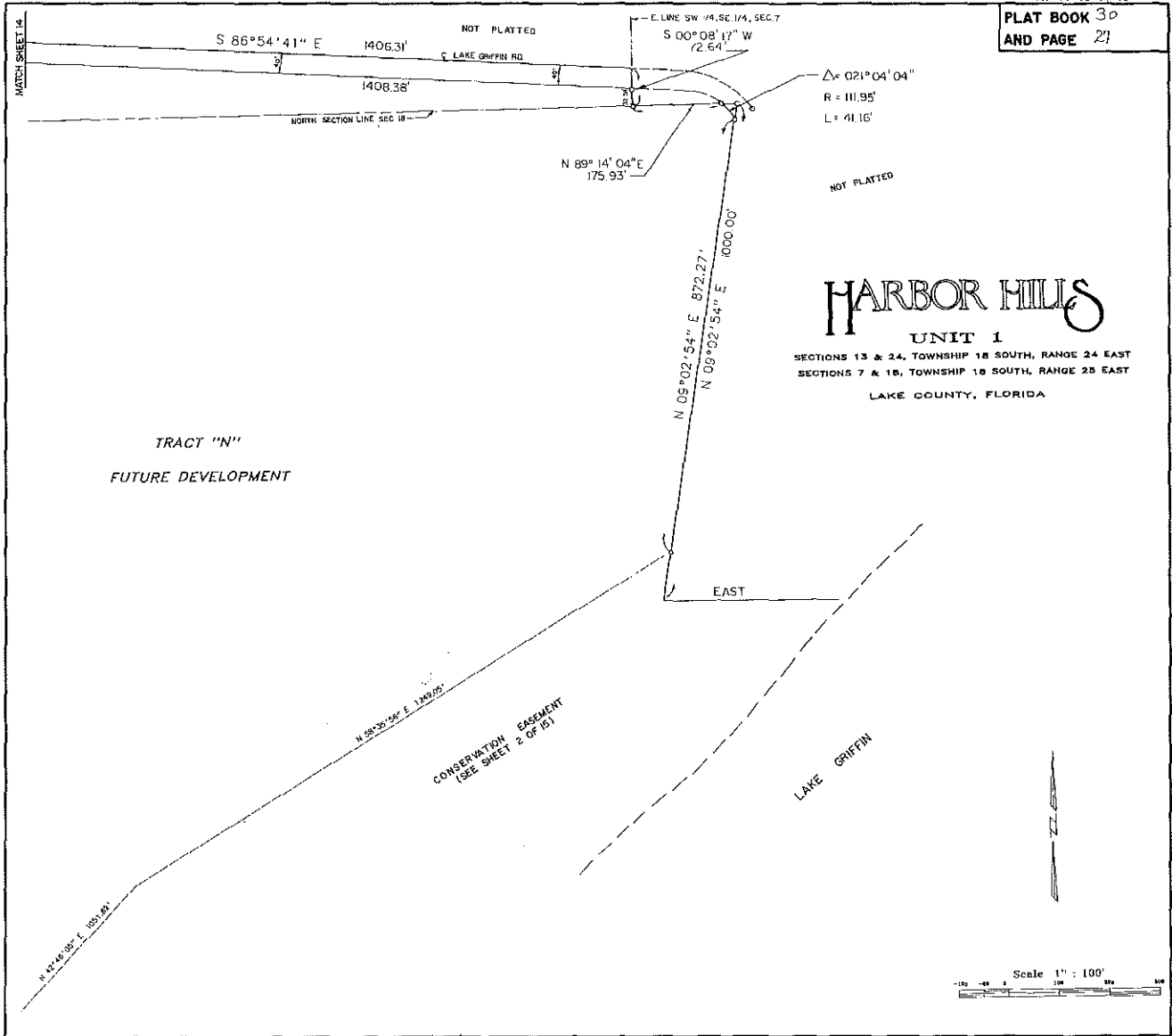
SECTIONS 13 & 24, TOWNSHIP 18 SOUTH, RANGE 24 EAST
SECTIONS 7 & 18, TOWNSHIP 18 SOUTH, RANGE 25 EAST

LAKE COUNTY, FLORIDA



NO.	BEARING	DIST.	AREA	PERIMETER
01	S 00°07'21"E	66.62'		
02	S 89°40'50"W	278.32'		
03	S 00°07'21"E	66.62'		
04	S 89°40'50"W	278.32'		
05	S 00°07'21"E	66.62'		
06	S 89°40'50"W	278.32'		
07	S 00°07'21"E	66.62'		
08	S 89°40'50"W	278.32'		
09	S 00°07'21"E	66.62'		
10	S 89°40'50"W	278.32'		
11	S 00°07'21"E	66.62'		
12	S 89°40'50"W	278.32'		
13	S 00°07'21"E	66.62'		
14	S 89°40'50"W	278.32'		
15	S 00°07'21"E	66.62'		
16	S 89°40'50"W	278.32'		
17	S 00°07'21"E	66.62'		
18	S 89°40'50"W	278.32'		
19	S 00°07'21"E	66.62'		
20	S 89°40'50"W	278.32'		
21	S 00°07'21"E	66.62'		
22	S 89°40'50"W	278.32'		
23	S 00°07'21"E	66.62'		
24	S 89°40'50"W	278.32'		
25	S 00°07'21"E	66.62'		
26	S 89°40'50"W	278.32'		
27	S 00°07'21"E	66.62'		
28	S 89°40'50"W	278.32'		
29	S 00°07'21"E	66.62'		
30	S 89°40'50"W	278.32'		
31	S 00°07'21"E	66.62'		
32	S 89°40'50"W	278.32'		
33	S 00°07'21"E	66.62'		
34	S 89°40'50"W	278.32'		
35	S 00°07'21"E	66.62'		
36	S 89°40'50"W	278.32'		
37	S 00°07'21"E	66.62'		
38	S 89°40'50"W	278.32'		
39	S 00°07'21"E	66.62'		
40	S 89°40'50"W	278.32'		
41	S 00°07'21"E	66.62'		
42	S 89°40'50"W	278.32'		
43	S 00°07'21"E	66.62'		
44	S 89°40'50"W	278.32'		
45	S 00°07'21"E	66.62'		
46	S 89°40'50"W	278.32'		
47	S 00°07'21"E	66.62'		
48	S 89°40'50"W	278.32'		
49	S 00°07'21"E	66.62'		
50	S 89°40'50"W	278.32'		
51	S 00°07'21"E	66.62'		
52	S 89°40'50"W	278.32'		
53	S 00°07'21"E	66.62'		
54	S 89°40'50"W	278.32'		
55	S 00°07'21"E	66.62'		
56	S 89°40'50"W	278.32'		
57	S 00°07'21"E	66.62'		
58	S 89°40'50"W	278.32'		
59	S 00°07'21"E	66.62'		
60	S 89°40'50"W	278.32'		
61	S 00°07'21"E	66.62'		
62	S 89°40'50"W	278.32'		
63	S 00°07'21"E	66.62'		
64	S 89°40'50"W	278.32'		
65	S 00°07'21"E	66.62'		
66	S 89°40'50"W	278.32'		
67	S 00°07'21"E	66.62'		
68	S 89°40'50"W	278.32'		
69	S 00°07'21"E	66.62'		
70	S 89°40'50"W	278.32'		
71	S 00°07'21"E	66.62'		
72	S 89°40'50"W	278.32'		
73	S 00°07'21"E	66.62'		
74	S 89°40'50"W	278.32'		
75	S 00°07'21"E	66.62'		
76	S 89°40'50"W	278.32'		
77	S 00°07'21"E	66.62'		
78	S 89°40'50"W	278.32'		
79	S 00°07'21"E	66.62'		
80	S 89°40'50"W	278.32'		
81	S 00°07'21"E	66.62'		
82	S 89°40'50"W	278.32'		
83	S 00°07'21"E	66.62'		
84	S 89°40'50"W	278.32'		
85	S 00°07'21"E	66.62'		
86	S 89°40'50"W	278.32'		
87	S 00°07'21"E	66.62'		
88	S 89°40'50"W	278.32'		
89	S 00°07'21"E	66.62'		
90	S 89°40'50"W	278.32'		
91	S 00°07'21"E	66.62'		
92	S 89°40'50"W	278.32'		
93	S 00°07'21"E	66.62'		
94	S 89°40'50"W	278.32'		
95	S 00°07'21"E	66.62'		
96	S 89°40'50"W	278.32'		
97	S 00°07'21"E	66.62'		
98	S 89°40'50"W	278.32'		
99	S 00°07'21"E	66.62'		
100	S 89°40'50"W	278.32'		

Prepared by: DR. HESTER & ASSOCIATES, INC.
P.O. BOX 454
LAKELAND, FL. 33801-0454

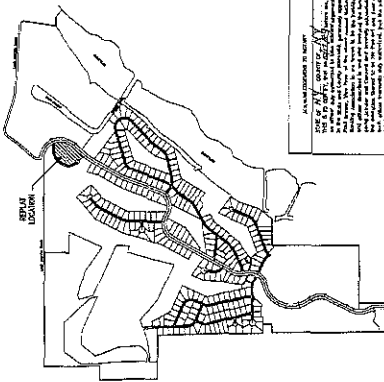


PLAT BOOK 30
AND PAGE 91

HARBOR HILLS

UNIT 1A

REPLAT OF A PORTION OF "HARBOR HILLS UNIT 1" PLAT BOOK 30, PAGE 25
SECTION 18, TOWNSHIP 18 SOUTH, RANGE 25 EAST
LAKE COUNTY, FLORIDA



DESCRIPTION

A REPLAT OF LOTS 1 THROUGH 16, INCLUSIVE, IN BLOCK "57" AND TRACT "A" IN HARBOR HILLS UNIT 1, AS RECORDED IN PLAT BOOK 30, PAGE 25, OF THE PUBLIC RECORDS OF LAKE COUNTY, FLORIDA.

NOTES

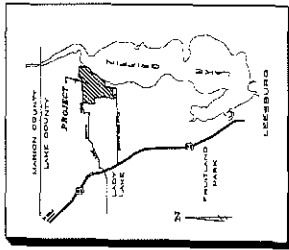
1. RECORDED AS BASED ON THE RECORD PLAT OF "HARBOR HILLS UNIT 1" AS RECORDED IN PLAT BOOK 30, PAGES 13-27, OF THE PUBLIC RECORDS OF LAKE COUNTY, FLORIDA.
2. ALL DIMENSIONS ARE GIVEN TO A 7.5 FOOT DRAINAGE AND UTILITY EASEMENT, UNLESS SHOWN OTHERWISE.
3. THERE MAY BE ADDITIONAL RESTRICTIONS THAT ARE NOT RECORDED ON THIS PLAT THAT COULD BE FOUND IN THE PUBLIC RECORDS OF THIS COUNTY.

- LEGEND:
- = BLOCK CENTER (FOUND IN PAR. 18, 1723)
 - = PERMANENT REFERENCE MONUMENT (SET 1, 74)
 - W.T.A. = WATER RETENTION AREA

THIS IS THE ORIGINAL COPY OF THE PLAT AS SUBMITTED TO THE COUNTY CLERK'S OFFICE FOR RECORDATION. THE ORIGINAL COPY OF THE PLAT IS KEPT IN THE COUNTY CLERK'S OFFICE. THE ORIGINAL COPY OF THE PLAT IS KEPT IN THE COUNTY CLERK'S OFFICE.

DATE: 9-28-89

BY: [Signature]



LOCATION MAP

ACKNOWLEDGEMENT TO NOTARY

I, the undersigned, hereby certify that I am a duly qualified and authorized Notary Public for the State of Florida, and that I am duly sworn and qualified to perform the duties of my office.

IN WITNESS WHEREOF, I have hereunto set my hand and official seal at Leesburg, Florida, this 28th day of September, 1989.

[Signature]

ACKNOWLEDGEMENT TO DEDICATION

STATE OF FLORIDA
COUNTY OF SUGARLOK

I, the undersigned, hereby certify that I am a duly qualified and authorized Notary Public for the State of Florida, and that I am duly sworn and qualified to perform the duties of my office.

IN WITNESS WHEREOF, I have hereunto set my hand and official seal at Leesburg, Florida, this 28th day of September, 1989.

[Signature]

DEDICATION

By signing and recording this plat of subdivision, the undersigned hereby dedicates a non-revocable easement to all utility companies that provide utility service to the subdivision, and the easement shall be subject to the easement to be properly located within the subdivision. Such utility companies shall take them the right to locate and maintain utility facilities that service the subdivision within its platted boundaries.

The undersigned hereby dedicates all retention areas set back from the plat boundary to the public. The easement shall be subject to the easement to be properly located within the subdivision. Such utility companies shall take them the right to locate and maintain utility facilities that service the subdivision within its platted boundaries.

The undersigned hereby dedicates all retention areas set back from the plat boundary to the public. The easement shall be subject to the easement to be properly located within the subdivision. Such utility companies shall take them the right to locate and maintain utility facilities that service the subdivision within its platted boundaries.

WITNESSE:
[Signatures]

WITNESSE:
[Signatures]

CERTIFICATE OF SURVEYOR

I, the undersigned, hereby certify that I am a duly qualified and authorized Surveyor for the State of Florida, and that I am duly sworn and qualified to perform the duties of my office.

IN WITNESS WHEREOF, I have hereunto set my hand and official seal at Leesburg, Florida, this 28th day of September, 1989.

[Signature]

CERTIFICATES OF APPROVAL BY

COUNTY ENGINEER
PLANNING & ZONING COMMISSION
COUNTY ATTORNEY

CERTIFICATE OF APPROVAL BY

BOARD OF COUNTY COMMISSIONERS
THIS IS TO CERTIFY that on September 17, 1989
the foregoing plat was approved by the Board of County Commissioners of Lake County, Florida.

CERTIFICATE OF CLERK

I HEREBY CERTIFY that I am a duly qualified and authorized Clerk for the County of Lake, Florida, and that I am duly sworn and qualified to perform the duties of my office.

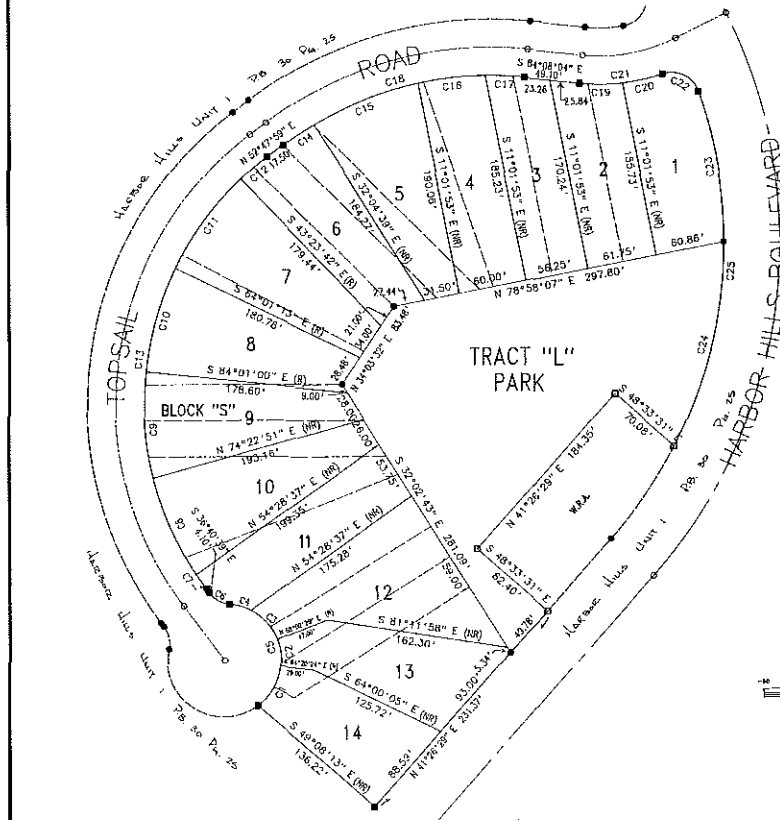
IN WITNESS WHEREOF, I have hereunto set my hand and official seal at Leesburg, Florida, this 28th day of September, 1989.

[Signature]

HARBOR HILLS

UNIT 1A

REPLAT OF A PORTION OF "HARBOR HILLS UNIT 1" PLAT BOOK 30, PAGE 25
SECTION 18, TOWNSHIP 18 SOUTH, RANGE 25 EAST
LAKE COUNTY, FLORIDA



NO.	DELTA	RADIUS	ARC	TANGENT
C1	47°39'45"	50.00'	41.59'	27.69'
C2	27°30'07"	50.00'	24.00'	12.24'
C3	40°14'58"	50.00'	35.12'	18.32'
C4	22°46'33"	50.00'	19.88'	10.07'
C5	158°11'23"	50.00'	120.59'	130.90'
C6	48°11'23"	25.00'	21.03'	1.18'
C7	03°14'09"	275.00'	55.52'	7.76'
C8	19°39'21"	275.00'	84.81'	47.56'
C9	19°48'13"	275.00'	85.65'	48.00'
C10	18°59'47"	275.00'	85.88'	48.48'
C11	20°27'34"	275.00'	88.99'	50.04'
C12	06°11'41"	275.00'	28.73'	14.88'
C13	89°28'38"	275.00'	429.48'	272.50'
C14	06°10'03"	303.72'	33.22'	16.83'
C15	18°49'26"	303.72'	69.78'	50.34'
C16	11°22'27"	303.72'	60.29'	30.25'
C17	06°38'01"	303.72'	34.99'	17.51'
C18	43°03'57"	303.72'	278.59'	119.84'
C19	12°21'46"	175.00'	37.76'	18.85'
C20	12°00'01"	175.00'	36.62'	18.39'
C21	24°21'47"	175.00'	74.41'	37.28'
C22	89°17'02"	25.00'	38.06'	24.68'
C23	3°30'01"	400.00'	138.14'	88.73'
C24	26°53'40"	400.00'	187.77'	85.25'
C25	46°23'50"	400.00'	323.91'	171.43'

LEGEND:

- REPRESENTS DASHED LINES AS RECORDED IN PB. 30 PG. 25
- REPRESENTS SOLID LINES AS PER PROPOSED REPLAT



Scale 1" = 50'

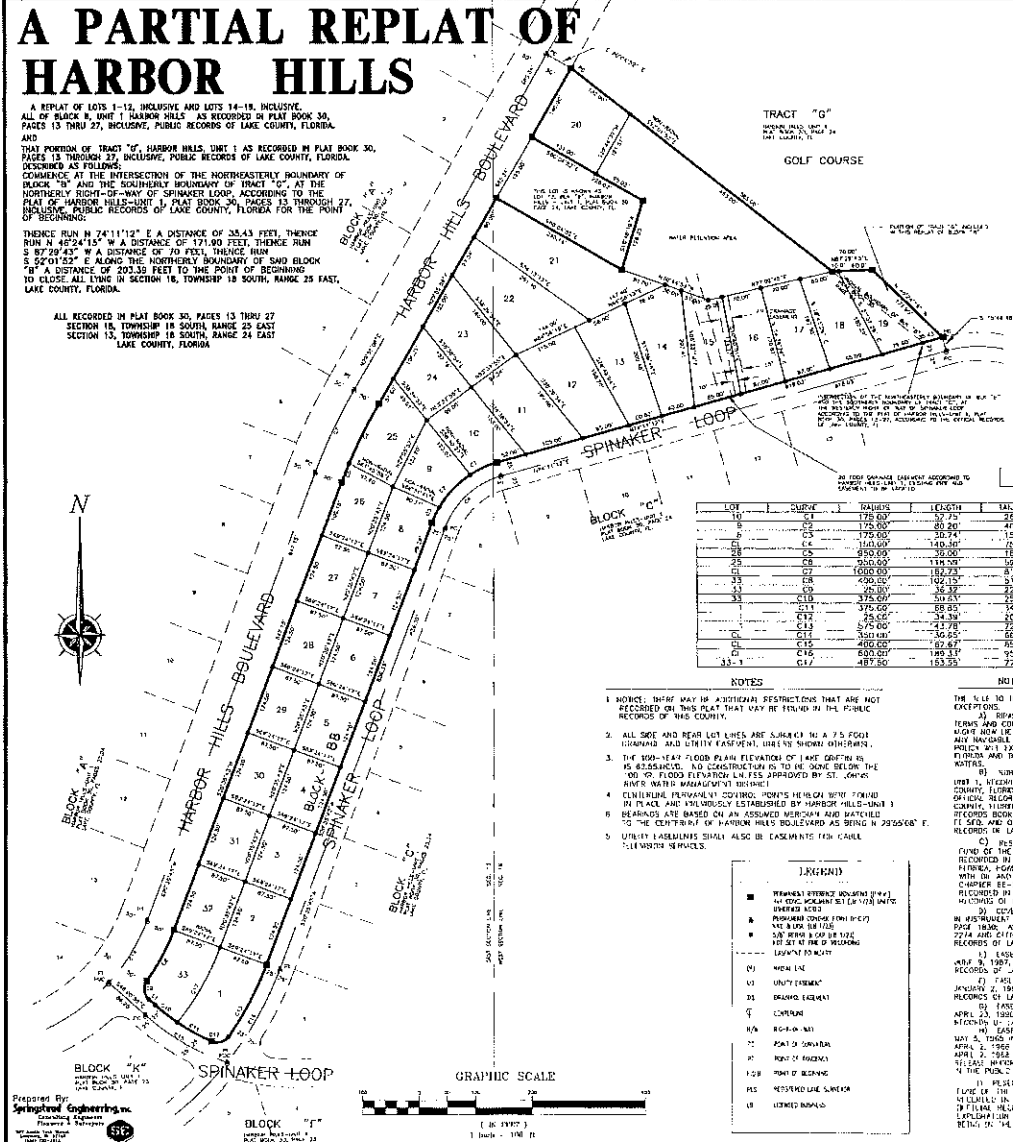
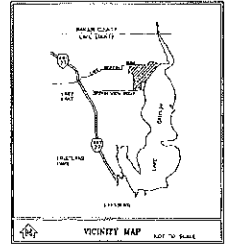
A PARTIAL REPLAT OF HARBOR HILLS

A REPLAT OF LOTS 1-13, INCLUSIVE AND LOTS 14-18, INCLUSIVE, ALL OF BLOCK B, UNIT 1 HARBOR HILLS, AS RECORDED IN PLAT BOOK 30, PAGES 13 THRU 27, INCLUSIVE, PUBLIC RECORDS OF LAKE COUNTY, FLORIDA, AND THAT PORTION OF TRACT "G", HARBOR HILLS, UNIT 1 AS RECORDED IN PLAT BOOK 30, PAGES 13 THRU 27, INCLUSIVE, PUBLIC RECORDS OF LAKE COUNTY, FLORIDA, COMMENCE AT THE INTERSECTION OF THE NORTHEASTERLY BOUNDARY OF BLOCK "B" AND THE SOUTHERLY BOUNDARY OF TRACT "G", AT THE NORTHERLY RIGHT-OF-WAY OF SPINAKER LOOP, ACCORDING TO THE PLAT OF HARBOR HILLS-UNIT 1, PLAT BOOK 30, PAGES 13 THRU 27, INCLUSIVE, PUBLIC RECORDS OF LAKE COUNTY, FLORIDA FOR THE POINT OF BEGINNING:

THENCE RUN N 74°11'12" E A DISTANCE OF 33.43 FEET, THENCE RUN S 87°29'43" W A DISTANCE OF 10 FEET, THENCE RUN S 52°01'52" E ALONG THE NORTHERLY BOUNDARY OF SAID BLOCK "B" A DISTANCE OF 203.39 FEET TO THE POINT OF BEGINNING TO CLOSE ALL TRACT IN SECTION 16, TOWNSHIP 18 SOUTH, RANGE 25 EAST, LAKE COUNTY, FLORIDA.

ALL RECORDED IN PLAT BOOK 30, PAGES 13 THRU 27 SECTION 16, TOWNSHIP 18 SOUTH, RANGE 25 EAST LAKE COUNTY, FLORIDA.

TRACT "G"
HARBOR HILLS, UNIT 1
PLAT BOOK 30
PAGE 13 THRU 27



LOT	SURFACE	PERMITS	LENGTH	WARRANTY	OWNER	RECORDING	DATE
1	C1	178.00	13.75	26.57	52.55	1853-11-07	1716-01
2	C2	178.00	80.20	49.87	76.50	2434-07-10	26-18-30
3	C3	178.00	30.74	15.41	26.50	2434-07-10	10-21-37
4	C4	178.00	140.56	76.28	130.24	1872-02-28	5-20-29
5	C5	178.00	118.70	61.23	76.28	2034-05-21	12-01-77
6	C6	200.00	118.70	61.23	118.01	1858-02-04	07-09-06
7	C7	180.00	18.73	9.35	15.41	1858-02-04	07-09-06
8	C8	200.00	102.15	57.35	61.23	2004-04-11	12-31-05
9	C9	200.00	36.32	18.21	26.57	2004-04-11	05-14-06
10	C10	275.00	20.15	10.08	15.41	2004-04-11	07-14-06
11	C11	375.00	68.83	34.52	66.25	2004-04-11	10-31-07
12	C12	25.00	25.00	12.50	12.50	1971-01-24	07-08-38
13	C13	575.00	41.78	20.87	143.41	1977-05-31	14-19-37
14	C14	500.00	50.00	25.00	125.00	1977-05-31	14-19-37
15	C15	400.00	60.43	30.18	100.84	1980-07-20	24-00-30
16	C16	600.00	190.31	95.16	180.20	1982-08-06	18-01-47
17	C17	487.50	153.25	77.42	150.00	1978-07-01	16-02-60

NOTES

- NOTICE THAT ANY ADDITIONAL RESTRICTIONS THAT ARE NOT RECORDED ON THIS PLAT MAY BE FOUND IN THE PUBLIC RECORDS OF THIS COUNTY.
- ALL SURF AND DEEP LOT LINES ARE SHOWN IN A 7.5 FOOT WIDENING AND STRIP EASEMENT, UNLESS SHOWN OTHERWISE.
- THE 100-YEAR FLOOD PLAIN ELEVATION OF LAKE GRIFFIN IS 83.55 FEET. NO CONSTRUCTION IS TO BE DONE BELOW THE 100-YEAR FLOOD ELEVATION UNLESS APPROVED BY ST. LOUIS.
- GENERAL PERMITS FOR CONSTRUCTION SHALL BE OBTAINED FROM THE MISSOURI DEPARTMENT OF REVENUE (IN PLACE AND VALIDITY ESTABLISHED BY HARBOR HILLS-UNIT 1).
- BOUNDARY LINES ARE BASED ON AN ASSUMED MESHION AND BATHYMETRY TO THE CENTERLINE OF HARBOR HILLS BOULEVARD AS BEING N 23°50'00" E.
- UTILITY EASEMENTS SHALL BE EASEMENTS FOR CABLE AND WIRE SERVICES.


NOTES FROM TITLE POLICY

THE S.E. 1/4 OF THE SECTION IS ALSO SUBJECT TO THE FOLLOWING EXCEPTIONS:

- 1) EASEMENT AND LOT OWNERS WHO WILL BE BOUND UNDER THE TERMS AND CONDITIONS OF THE POLICY. THE PORTION OF SAID LAND WHICH MIGHT NOW BE FOR FORESTRY MAY BECOME THE HIGH WATER MARK OF ANY NAVIGABLE BODY OF WATER AND BE BOUND UNDER A TRUST. THE POLICY DOES NOT EXCLUDE FROM COVERAGE THE RIGHTS OF THE STATE OF FLORIDA AND THE UNITED STATES TO REGULATE THE USE OF NAVIGABLE WATERS.
- 2) SUBJECT TO MATTERS AS SHOWN ON THE PLAT OF HARBOR HILLS UNIT 1, RECORDED IN PLAT BOOK 30, PAGES 13, PUBLIC RECORDS OF LAKE COUNTY, FLORIDA. SUBJECT TO MATTERS AS SHOWN ON THE PLAT OF HARBOR HILLS UNIT 1, RECORDED IN PLAT BOOK 30, PAGES 13, PUBLIC RECORDS OF LAKE COUNTY, FLORIDA. SUBJECT TO MATTERS AS SHOWN ON THE PLAT OF HARBOR HILLS UNIT 1, RECORDED IN PLAT BOOK 30, PAGES 13, PUBLIC RECORDS OF LAKE COUNTY, FLORIDA. SUBJECT TO MATTERS AS SHOWN ON THE PLAT OF HARBOR HILLS UNIT 1, RECORDED IN PLAT BOOK 30, PAGES 13, PUBLIC RECORDS OF LAKE COUNTY, FLORIDA.
- 3) RESERVATIONS BY THE TRUSTEES OF THE INTERMEDIATE TRUST FUND OF THE STATE OF FLORIDA AS SET FORTH IN THAT CERTAIN DEED RECORDED IN DEED BOOK 200, PAGE 470, PUBLIC RECORDS OF LAKE COUNTY, FLORIDA, 1971, RIGHT OF SURVIVOR AND FUTURE INTEREST ASSOCIATED WITH SAID TRUST. RESERVATION HAS BEEN RELEASED PURSUANT TO CHAPTER 88-200, LAWS OF FLORIDA, SUBJECT RELEASE OF TRUST INTEREST RECORDED IN DEED BOOK 1000, PAGE 1000, PUBLIC RECORDS OF LAKE COUNTY, FLORIDA.
- 4) EASEMENTS, RESTRICTIONS, EASEMENTS AND OTHER EASEMENTS AS SHOWN ON THE PLAT OF HARBOR HILLS UNIT 1, RECORDED IN PLAT BOOK 30, PAGES 13, PUBLIC RECORDS OF LAKE COUNTY, FLORIDA. SUBJECT TO MATTERS AS SHOWN ON THE PLAT OF HARBOR HILLS UNIT 1, RECORDED IN PLAT BOOK 30, PAGES 13, PUBLIC RECORDS OF LAKE COUNTY, FLORIDA.
- 5) EASEMENTS TO SUMMIT ELECTRIC COOPERATIVE, INC., RECORDED APRIL 23, 1980, IN OFFICIAL RECORDS BOOK 1004, PAGE 214, PUBLIC RECORDS OF LAKE COUNTY, FLORIDA.
- 6) EASEMENTS TO SUMMIT ELECTRIC COOPERATIVE, INC., RECORDED APRIL 23, 1980, IN OFFICIAL RECORDS BOOK 1004, PAGE 214, PUBLIC RECORDS OF LAKE COUNTY, FLORIDA.
- 7) EASEMENTS TO SUMMIT ELECTRIC COOPERATIVE, INC., RECORDED APRIL 23, 1980, IN OFFICIAL RECORDS BOOK 1004, PAGE 214, PUBLIC RECORDS OF LAKE COUNTY, FLORIDA.
- 8) EASEMENTS TO SUMMIT ELECTRIC COOPERATIVE, INC., RECORDED APRIL 23, 1980, IN OFFICIAL RECORDS BOOK 1004, PAGE 214, PUBLIC RECORDS OF LAKE COUNTY, FLORIDA.
- 9) EASEMENTS TO SUMMIT ELECTRIC COOPERATIVE, INC., RECORDED APRIL 23, 1980, IN OFFICIAL RECORDS BOOK 1004, PAGE 214, PUBLIC RECORDS OF LAKE COUNTY, FLORIDA.
- 10) EASEMENTS TO SUMMIT ELECTRIC COOPERATIVE, INC., RECORDED APRIL 23, 1980, IN OFFICIAL RECORDS BOOK 1004, PAGE 214, PUBLIC RECORDS OF LAKE COUNTY, FLORIDA.
- 11) EASEMENTS TO SUMMIT ELECTRIC COOPERATIVE, INC., RECORDED APRIL 23, 1980, IN OFFICIAL RECORDS BOOK 1004, PAGE 214, PUBLIC RECORDS OF LAKE COUNTY, FLORIDA.
- 12) EASEMENTS TO SUMMIT ELECTRIC COOPERATIVE, INC., RECORDED APRIL 23, 1980, IN OFFICIAL RECORDS BOOK 1004, PAGE 214, PUBLIC RECORDS OF LAKE COUNTY, FLORIDA.
- 13) EASEMENTS TO SUMMIT ELECTRIC COOPERATIVE, INC., RECORDED APRIL 23, 1980, IN OFFICIAL RECORDS BOOK 1004, PAGE 214, PUBLIC RECORDS OF LAKE COUNTY, FLORIDA.
- 14) EASEMENTS TO SUMMIT ELECTRIC COOPERATIVE, INC., RECORDED APRIL 23, 1980, IN OFFICIAL RECORDS BOOK 1004, PAGE 214, PUBLIC RECORDS OF LAKE COUNTY, FLORIDA.
- 15) EASEMENTS TO SUMMIT ELECTRIC COOPERATIVE, INC., RECORDED APRIL 23, 1980, IN OFFICIAL RECORDS BOOK 1004, PAGE 214, PUBLIC RECORDS OF LAKE COUNTY, FLORIDA.
- 16) EASEMENTS TO SUMMIT ELECTRIC COOPERATIVE, INC., RECORDED APRIL 23, 1980, IN OFFICIAL RECORDS BOOK 1004, PAGE 214, PUBLIC RECORDS OF LAKE COUNTY, FLORIDA.
- 17) EASEMENTS TO SUMMIT ELECTRIC COOPERATIVE, INC., RECORDED APRIL 23, 1980, IN OFFICIAL RECORDS BOOK 1004, PAGE 214, PUBLIC RECORDS OF LAKE COUNTY, FLORIDA.
- 18) EASEMENTS TO SUMMIT ELECTRIC COOPERATIVE, INC., RECORDED APRIL 23, 1980, IN OFFICIAL RECORDS BOOK 1004, PAGE 214, PUBLIC RECORDS OF LAKE COUNTY, FLORIDA.
- 19) EASEMENTS TO SUMMIT ELECTRIC COOPERATIVE, INC., RECORDED APRIL 23, 1980, IN OFFICIAL RECORDS BOOK 1004, PAGE 214, PUBLIC RECORDS OF LAKE COUNTY, FLORIDA.
- 20) EASEMENTS TO SUMMIT ELECTRIC COOPERATIVE, INC., RECORDED APRIL 23, 1980, IN OFFICIAL RECORDS BOOK 1004, PAGE 214, PUBLIC RECORDS OF LAKE COUNTY, FLORIDA.

Prepared by:
Springfield Engineering, Inc.
Civil/Structural Engineers
1000 N. W. 10th St., Suite 100
Fort Lauderdale, FL 33304
Phone: (305) 441-1111
Fax: (305) 441-1112

BLOCK "F"
HARBOR HILLS, UNIT 1
PLAT BOOK 35
PAGE 55



85 380114

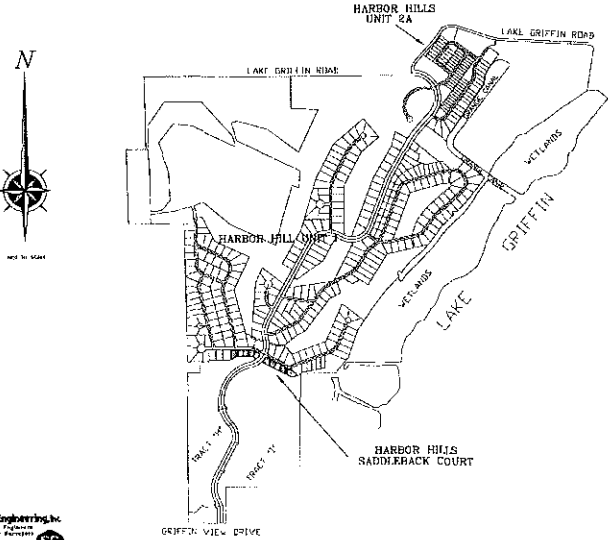
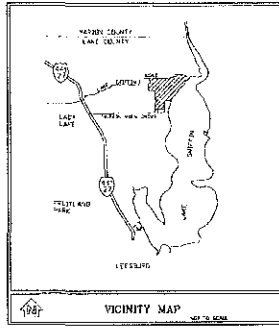
HARBOR HILLS SADDLEBACK COURT

A REPLAT OF PORTIONS OF TRACT "H" & TRACT "I"
AND A PORTION OF LOT 26, BLOCK "R"
UNIT 1, HARBOR HILLS, LOCATED IN
SECTION 13, TOWNSHIP 18 SOUTH, RANGE 24 EAST
SECTION 24, TOWNSHIP 18 SOUTH, RANGE 24 EAST
AS RECORDED IN PLAT BOOK 30, PAGES 13-27, INCLUSIVE
ACCORDING TO THE OFFICIAL RECORDS OF LAKE COUNTY, FLORIDA

DESCRIPTIONS PREPARED FOR TOTAL BOUNDARY OF LOTS TO BE PLATTED:

A PART OF TRACT "H", FUTURE DEVELOPMENT,
AND A PART OF TRACT "I", FUTURE DEVELOPMENT,
AND A PORTION OF LOT 26, BLOCK "R",AS RECORDED IN PLAT BOOK 30, PAGES 13-27, INCLUSIVE
ACCORDING TO THE OFFICIAL RECORDS OF LAKE COUNTY, FLORIDA.

A PART OF TRACT "H", FUTURE DEVELOPMENT,
AND A PART OF TRACT "I", FUTURE DEVELOPMENT,
AND A PORTION OF LOT 26, BLOCK "R",AS RECORDED IN PLAT BOOK 30, PAGES 13-27, INCLUSIVE
ACCORDING TO THE OFFICIAL RECORDS OF LAKE COUNTY, FLORIDA.



Prepared By
Springfield Engineering, Inc.
Civil/Structural Engineers
1000 N. W. 10th St., Suite 100
Fort Lauderdale, FL 33304
Tel: (305) 441-1111

- NOTES**
1. OWNER: THERE MAY BE ADDITIONAL RESTRICTIONS THAT ARE NOT RECORDED ON THIS PLAT THAT MAY BE FOUND IN THE RECORDS OF LAKE COUNTY.
 2. ALL DIMENSIONS AND BEARINGS ARE AS SHOWN ON THIS PLAT.
 3. THE 100-YEAR FLOOD PLANE ELEVATION OF LAKE GRIFFIN IS 52.25 FEET. ALL CONSTRUCTION IS TO BE DONE ABOVE THE 100-YEAR FLOOD PLANE UNLESS APPROVED BY ST. JAMES WATER WATER MANAGEMENT DISTRICT.
 4. "LIFT" EASEMENTS SHALL ALSO BE EASEMENTS OF EASE PLACEMENT, SUBJECTS.
 5. THIS DRAWING OF THE LOTS REFLECTED HEREON IS RECORDED AS OFFICIAL RECORDS BOOK PAGE OF THE PUBLIC RECORDS OF LAKE COUNTY, FLORIDA.

PLAT BOOK 30
AND PAGE 56

DEDICATION

By adopting and recording this plat of Harbor Hills Saddleback Court, the undersigned hereby dedicates a non-exclusive easement in all utility companies that provide service to Harbor Hills to utilize all utility easements created by this plat as set forth in note 2 to the extent such utility companies provide utility service to property located within the subdivision. Such utility companies shall also have the right to locate and maintain utility facilities that serve Harbor Hills within all platted roadways.

The undersigned hereby dedicates all retention areas not located within the golf course, all streets, and all parks to the use of the Harbor Hills Homeowners Association, Inc. (The Association) and all owners within the subdivision. It is not the intent of the undersigned to dedicate any portion of the subdivided property to the public.

The Association has been formed in accordance with the DECLARATION OF COVENANTS, CONDITIONS AND RESTRICTIONS FOR HARBOR HILLS, THE FIRST AMENDMENT TO DECLARATION OF COVENANTS, CONDITIONS AND RESTRICTIONS FOR HARBOR HILLS, THE SECOND AMENDMENT TO DECLARATION OF COVENANTS, CONDITIONS AND RESTRICTIONS FOR HARBOR HILLS, and amended and Restated, dated May 1, 1988, JUNE 23, 1990, JULY 10, 1991 and respectively and recorded in the Public Records of Lake County, FL in O.R. Book 1010 Pages 1830-1836 and O.R. Book 1067 Pages 2274-2284 and O.R. Book 1125 Pages 2744-2750 and O.R. Book _____ Page _____.

All local, state and federal governments and their respective agencies and departments shall have the right of ingress and egress for the use by emergency vehicles.

WITNESSES:
Harriet A. Bailey
John J. Griffin

SEAL OF FLORIDA COUNTY OF LAKE
 The foregoing Dedication was acknowledged before me this _____ day of April, 1995 by _____

Signature of Acknowledger: *William Miller*
 Printed name of Acknowledger: **William Miller**
 Title or Rank: **Mayor**
 Commission Expires, if any: **10/01/01**
 My Commission Expires: **10/01/01**
 PERSONALLY KNOWN (SEAL OR STAMP)
 OTHER

CERTIFICATE OF SURVEYOR

KNOW ALL MEN BY THESE PRESENTS, that the undersigned, being a licensed and registered land surveyor, does hereby certify that on **MARCH 24, 1995**, after he has completed the survey of the lands as shown on the foregoing plat, that said plat is a correct representation of the lands there described and plotted; that permanent reference monuments have been placed as shown thereon and permanent control points will be placed as required by Chapter 173, Florida Statutes, and that said land is located in Lake County, Florida.

Dated: **MARCH 28, 1995**
James R. Baker, P.L.S.
JAMES R. BAKER, P.L.S. (Professional No. 4293)

CERTIFICATES OF APPROVAL

COUNTY ENGINEER: *[Signature]* Date: **APR 3, 1995**
 PLANNING & ZONING COMMISSIONER: *[Signature]* Date: **APR 3, 1995**
 COUNTY ATTORNEY: *[Signature]* Date: **APR 7, 1995**

CERTIFICATE OF APPROVAL BY BOARD OF COUNTY COMMISSIONERS

THIS IS TO CERTIFY, that on **MARCH 23, 1995** the foregoing plat was approved by the Board of County Commissioners of Lake County, Florida.

[Signature]
 Chairman of the Board

Attest:
[Signature]
 Clerk of the Board

CERTIFICATE OF CLERK

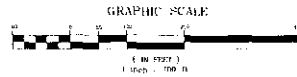
I HEREBY CERTIFY, that I have reviewed the foregoing plat and the plat is correct in form and in substance and that it complies with the provisions of Chapter 173, Florida Statutes and was filed for record on **MARCH 27, 1995** at _____ o'clock **P.M.** on the **27th** day of **MARCH**, 1995.

[Signature]
 Clerk of the Circuit Court
 and of Lake County, Florida

PLAT BOOK
AND PAGE

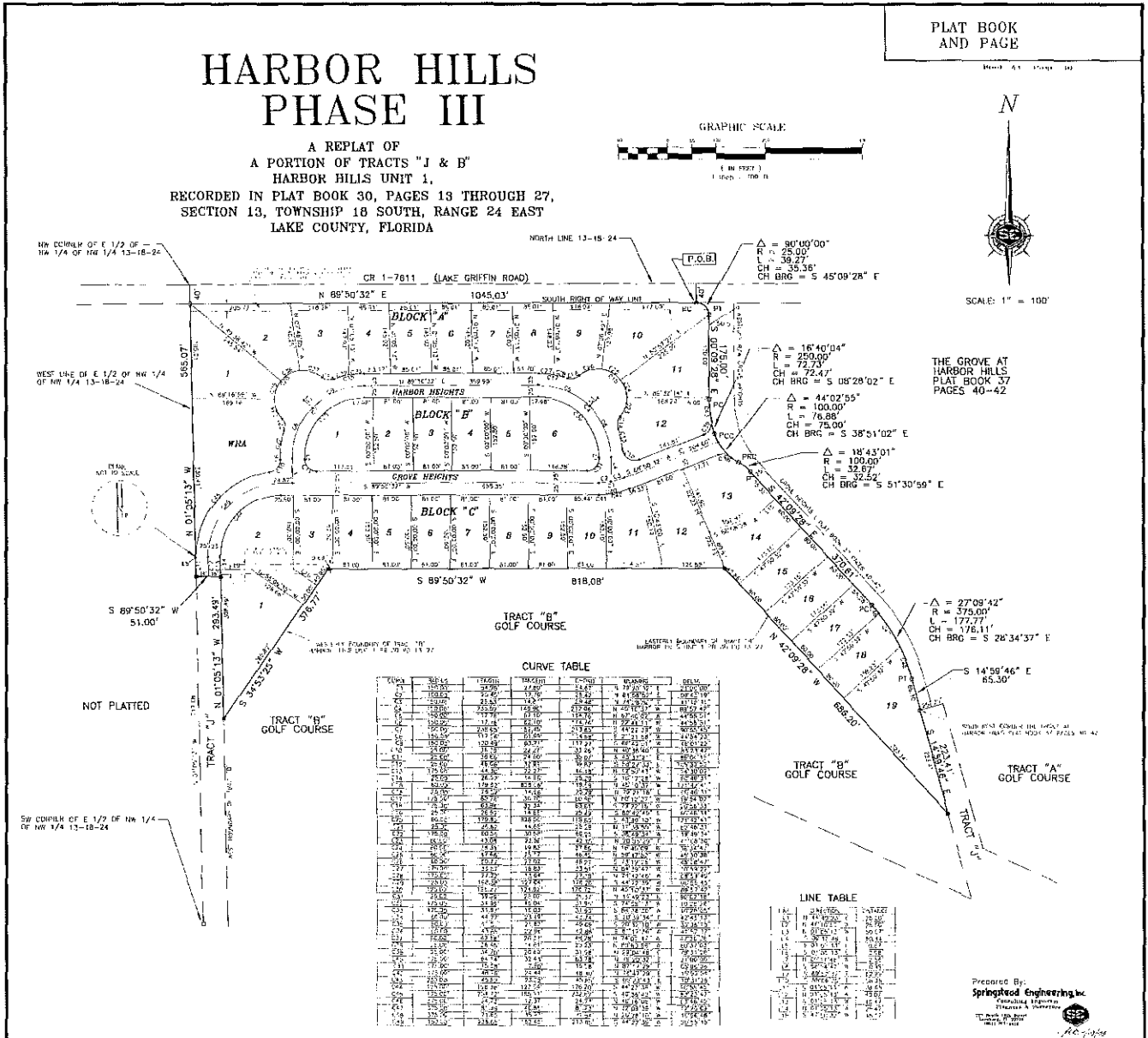
HARBOR HILLS PHASE III

A REPLAT OF
A PORTION OF TRACTS "J & B"
HARBOR HILLS UNIT 1,
RECORDED IN PLAT BOOK 30, PAGES 13 THROUGH 27,
SECTION 13, TOWNSHIP 18 SOUTH, RANGE 24 EAST
LAKE COUNTY, FLORIDA



SCALE: 1" = 100'

THE GROVE AT
HARBOR HILLS
PLAT BOOK 37
PAGES 40-42



CURVE TABLE

CHORD	CHORD	CHORD	CHORD	CHORD	CHORD
1.00	1.0000	1.0000	1.0000	1.0000	1.0000
2.00	1.9613	1.9613	1.9613	1.9613	1.9613
3.00	2.8960	2.8960	2.8960	2.8960	2.8960
4.00	3.7914	3.7914	3.7914	3.7914	3.7914
5.00	4.6486	4.6486	4.6486	4.6486	4.6486
6.00	5.4588	5.4588	5.4588	5.4588	5.4588
7.00	6.2242	6.2242	6.2242	6.2242	6.2242
8.00	6.9478	6.9478	6.9478	6.9478	6.9478
9.00	7.6227	7.6227	7.6227	7.6227	7.6227
10.00	8.2529	8.2529	8.2529	8.2529	8.2529
11.00	8.8424	8.8424	8.8424	8.8424	8.8424
12.00	9.3952	9.3952	9.3952	9.3952	9.3952
13.00	9.9153	9.9153	9.9153	9.9153	9.9153
14.00	10.4077	10.4077	10.4077	10.4077	10.4077
15.00	10.8774	10.8774	10.8774	10.8774	10.8774
16.00	11.3294	11.3294	11.3294	11.3294	11.3294
17.00	11.7677	11.7677	11.7677	11.7677	11.7677
18.00	12.1863	12.1863	12.1863	12.1863	12.1863
19.00	12.5901	12.5901	12.5901	12.5901	12.5901
20.00	12.9841	12.9841	12.9841	12.9841	12.9841
21.00	13.3733	13.3733	13.3733	13.3733	13.3733
22.00	13.7527	13.7527	13.7527	13.7527	13.7527
23.00	14.1273	14.1273	14.1273	14.1273	14.1273
24.00	14.4921	14.4921	14.4921	14.4921	14.4921
25.00	14.8521	14.8521	14.8521	14.8521	14.8521
26.00	15.2023	15.2023	15.2023	15.2023	15.2023
27.00	15.5477	15.5477	15.5477	15.5477	15.5477
28.00	15.8833	15.8833	15.8833	15.8833	15.8833
29.00	16.2141	16.2141	16.2141	16.2141	16.2141
30.00	16.5351	16.5351	16.5351	16.5351	16.5351
31.00	16.8513	16.8513	16.8513	16.8513	16.8513
32.00	17.1577	17.1577	17.1577	17.1577	17.1577
33.00	17.4593	17.4593	17.4593	17.4593	17.4593
34.00	17.7511	17.7511	17.7511	17.7511	17.7511
35.00	18.0381	18.0381	18.0381	18.0381	18.0381
36.00	18.3253	18.3253	18.3253	18.3253	18.3253
37.00	18.6077	18.6077	18.6077	18.6077	18.6077
38.00	18.8893	18.8893	18.8893	18.8893	18.8893
39.00	19.1651	19.1651	19.1651	19.1651	19.1651
40.00	19.4401	19.4401	19.4401	19.4401	19.4401
41.00	19.7103	19.7103	19.7103	19.7103	19.7103
42.00	19.9807	19.9807	19.9807	19.9807	19.9807
43.00	20.2463	20.2463	20.2463	20.2463	20.2463
44.00	20.5121	20.5121	20.5121	20.5121	20.5121
45.00	20.7741	20.7741	20.7741	20.7741	20.7741
46.00	21.0363	21.0363	21.0363	21.0363	21.0363
47.00	21.2947	21.2947	21.2947	21.2947	21.2947
48.00	21.5543	21.5543	21.5543	21.5543	21.5543
49.00	21.8111	21.8111	21.8111	21.8111	21.8111
50.00	22.0701	22.0701	22.0701	22.0701	22.0701
51.00	22.3263	22.3263	22.3263	22.3263	22.3263
52.00	22.5847	22.5847	22.5847	22.5847	22.5847
53.00	22.8413	22.8413	22.8413	22.8413	22.8413
54.00	23.0971	23.0971	23.0971	23.0971	23.0971
55.00	23.3511	23.3511	23.3511	23.3511	23.3511
56.00	23.6083	23.6083	23.6083	23.6083	23.6083
57.00	23.8647	23.8647	23.8647	23.8647	23.8647
58.00	24.1203	24.1203	24.1203	24.1203	24.1203
59.00	24.3751	24.3751	24.3751	24.3751	24.3751
60.00	24.6301	24.6301	24.6301	24.6301	24.6301
61.00	24.8843	24.8843	24.8843	24.8843	24.8843
62.00	25.1407	25.1407	25.1407	25.1407	25.1407
63.00	25.3973	25.3973	25.3973	25.3973	25.3973
64.00	25.6531	25.6531	25.6531	25.6531	25.6531
65.00	25.9101	25.9101	25.9101	25.9101	25.9101
66.00	26.1673	26.1673	26.1673	26.1673	26.1673
67.00	26.4247	26.4247	26.4247	26.4247	26.4247
68.00	26.6823	26.6823	26.6823	26.6823	26.6823
69.00	26.9401	26.9401	26.9401	26.9401	26.9401
70.00	27.1981	27.1981	27.1981	27.1981	27.1981
71.00	27.4563	27.4563	27.4563	27.4563	27.4563
72.00	27.7157	27.7157	27.7157	27.7157	27.7157
73.00	27.9753	27.9753	27.9753	27.9753	27.9753
74.00	28.2351	28.2351	28.2351	28.2351	28.2351
75.00	28.4951	28.4951	28.4951	28.4951	28.4951
76.00	28.7553	28.7553	28.7553	28.7553	28.7553
77.00	29.0157	29.0157	29.0157	29.0157	29.0157
78.00	29.2763	29.2763	29.2763	29.2763	29.2763
79.00	29.5371	29.5371	29.5371	29.5371	29.5371
80.00	29.7981	29.7981	29.7981	29.7981	29.7981
81.00	30.0593	30.0593	30.0593	30.0593	30.0593
82.00	30.3207	30.3207	30.3207	30.3207	30.3207
83.00	30.5823	30.5823	30.5823	30.5823	30.5823
84.00	30.8441	30.8441	30.8441	30.8441	30.8441
85.00	31.1061	31.1061	31.1061	31.1061	31.1061
86.00	31.3683	31.3683	31.3683	31.3683	31.3683
87.00	31.6307	31.6307	31.6307	31.6307	31.6307
88.00	31.8933	31.8933	31.8933	31.8933	31.8933
89.00	32.1561	32.1561	32.1561	32.1561	32.1561
90.00	32.4191	32.4191	32.4191	32.4191	32.4191
91.00	32.6823	32.6823	32.6823	32.6823	32.6823
92.00	32.9457	32.9457	32.9457	32.9457	32.9457
93.00	33.2093	33.2093	33.2093	33.2093	33.2093
94.00	33.4731	33.4731	33.4731	33.4731	33.4731
95.00	33.7371	33.7371	33.7371	33.7371	33.7371
96.00	34.0013	34.0013	34.0013	34.0013	34.0013
97.00	34.2657	34.2657	34.2657	34.2657	34.2657
98.00	34.5303	34.5303	34.5303	34.5303	34.5303
99.00	34.7951	34.7951	34.7951	34.7951	34.7951
100.00	35.0601	35.0601	35.0601	35.0601	35.0601

LINE TABLE

LINE	CHORD	CHORD	CHORD	CHORD	CHORD
1	1.0000	1.0000	1.0000	1.0000	1.0000
2	1.9613	1.9613	1.9613	1.9613	1.9613
3	2.8960	2.8960	2.8960	2.8960	2.8960
4	3.7914	3.7914	3.7914	3.7914	3.7914
5	4.6486	4.6486	4.6486	4.6486	4.6486
6	5.4588	5.4588	5.4588	5.4588	5.4588
7	6.2242	6.2242	6.2242	6.2242	6.2242
8	6.9478	6.9478	6.9478	6.9478	6.9478
9	7.6227	7.6227	7.6227	7.6227	7.6227
10	8.2529	8.2529	8.2529	8.2529	8.2529
11	8.8424	8.8424	8.8424	8.8424	8.8424
12	9.3952	9.3952	9.3952	9.3952	9.3952
13	9.9153	9.9153	9.9153	9.9153	9.9153
14	10.4077	10.4077	10.4077	10.4077	10.4077
15	10.8774	10.8774	10.8774	10.8774	10.8774
16	11.3294	11.3294	11.3294	11.3294	11.3294
17	11.7677	11.7677	11.7677	11.7677	11.7677
18	12.1863	12.1863	12.1863	12.1863	12.1863
19	12.5901	12.5901	12.5901	12.5901	12.5901
20	12.9841	12.9841	12.9841	12.9841	12.9841
21	13.3733	13.3733	13.3733	13.3733	13.3733
22	13.7527	13.7527	13.7527	13.7527	13.7527
23	14.1273	14.1273	14.1273	14.1273	14.1273
24	14.4921	14.4921	14.4921	14.4921	14.4921
25	14.8521	14.8521	14.8521	14.8521	14.8521
26	15.2023	15.2023	15.2023	15.2023	15.2023
27	15.5477	15.5477	15.5477	15.5477	15.5477
28	15.8893	15.8893	15.8893	15.8893	15.8893
29	16.2301	16.2301	16.2301	16.2301	16.2301
30	16.5701	16.5701	16.5701	16.5701	16.5701
31	16.9101	16.9101	16.9101	16.9101	16.9101
32	17.2501	17.2501	17.2501	17.2501	17.2501
33	17.5901	17.5901	17.5901	17.5901	17.5901
34	17.9301	17.9301	17.9301	17.9301	17.9301
35	18.2701	18.2701	18.2701	18.2701	18.2701
36	18.6101	18.6101	18.6101	18.6101	18.6101
37	18.9501	18.9501	18.9501	18.9501	18.9501
38	19.2901	19.2901	19.2901	19.2901	19.2901
39	19.6301	19.6301	19.6301	19.6301	19.6301
40	19.9701	19.9701	19.9701	19.9701	19.9701
41	20.3101	20.3101	20.3101	20.3101	20.3101
42	20.6501	20.6501	20.6501	20.6501	20.6501
43	20.9901	20.9901	20.990		

HARBOR HILLS PHASE 4

SHEET 1 OF 2

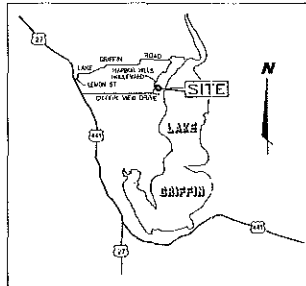
A REPLAT OF A PORTION OF TRACT "M", "HARBOR HILLS UNIT 1",
PLAT BOOK 30, PAGES 13 THROUGH 27, PUBLIC RECORDS OF LAKE COUNTY, FLORIDA
SECTION 24, TOWNSHIP 18 SOUTH, RANGE 24 EAST, LAKE COUNTY, FLORIDA

DESCRIPTION

THAT PORTION OF TRACT "M", HARBOR HILLS UNIT 1, PLAT BOOK 30, PAGES 13 THROUGH 27 OF THE PUBLIC RECORDS OF LAKE COUNTY, FLORIDA AND LYING IN SECTION 24, TOWNSHIP 18 SOUTH, RANGE 24 EAST, LAKE COUNTY, FLORIDA DESCRIBED AS FOLLOWS:

COMMENCING AT THE CENTRIE INTERSECTION OF SADDLEBACK COURT AND HARBOR HILLS BOULEVARD AS DESIGNATED ON AFORESAID PLAT OF "HARBOR HILLS UNIT 1"; THENCE ALONG THE CENTERLINE OF SAID HARBOR HILLS BOULEVARD THE FOLLOWING THREE (3) COURSES: RUN SOUTHWESTERLY ALONG AN ARC OF A CIRCULAR CURVE 70%CAVE NORTHWESTERLY HAVING A RADIUS OF 371.14 FEET AND A CHORD BEARING OF SOUTH 57°25'57" WEST, THROUGH A CENTRAL ANGLE OF 50°05'45" FOR 344.16 FEET TO A TO AN INTERSECTION WITH A CIRCULAR CURVE 70%CAVE SOUTHWESTERLY HAVING A CHORD BEARING OF SOUTH 54°34'41" WEST AND A RADIUS OF 630.10 FEET; THENCE SOUTHWESTERLY ALONG THE ARC OF SAID CURVE THROUGH A CENTRAL ANGLE OF 45°42'28" FOR 506.83 FEET TO AN INTERSECTION WITH A CIRCULAR CURVE 70%CAVE EASTERLY HAVING A CHORD BEARING OF SOUTH 68°52'53" WEST AND A RADIUS OF 625.60 FEET; THENCE SOUTHWESTERLY ALONG THE ARC OF SAID CURVE THROUGH A CENTRAL ANGLE OF 45°42'55" FOR 506.83 FEET; THENCE NORTH 70°07'48" EAST ALONG THE CENTERLINE OF A TIE-ROAD AS DESIGNATED ON SAID PLAT OF HARBOR HILLS UNIT 1 FOR 72.24 FEET TO THE EASTERLY RIGHT-OF-WAY LINE OF AFORESAID HARBOR HILLS BOULEVARD AND TO THE POINT OF BEGINNING; THENCE NORTH 13°07'42" WEST ALONG SAID EASTERLY RIGHT-OF-WAY LINE FOR 25.00 FEET; THENCE NORTH 78°00'48" EAST FOR 143.28 FEET TO A POINT OF CURVATURE WITH A CIRCULAR CURVE 70%CAVE NORTHWESTERLY AND HAVING A RADIUS OF 20.00 FEET; THENCE NORTHWESTERLY ALONG THE ARC OF SAID CURVE THROUGH A CENTRAL ANGLE OF 33°47'23" FOR 29.21 FEET; THENCE NORTH 82°19'29" EAST FOR 201.52 FEET; THENCE SOUTH 61°50'07" EAST FOR 156.73 FEET; THENCE SOUTH 81°26'41" EAST FOR 82.56 FEET; THENCE SOUTH 47°52'54" EAST FOR 41.30 FEET; THENCE SOUTH 30°14'56" EAST FOR 64.58 FEET; THENCE SOUTH 16°49'28" EAST FOR 56.82 FEET; THENCE SOUTH 03°27'26" EAST FOR 70.52 FEET; THENCE SOUTH 14°47'05" WEST FOR 81.21 FEET; THENCE NORTH 75°25'58" WEST FOR 20.00 FEET; THENCE SOUTH 20°59'29" WEST FOR 64.58 FEET; THENCE SOUTH 08°59'31" WEST FOR 63.83 FEET; THENCE SOUTH 85°32'26" WEST FOR 80.88 FEET; THENCE SOUTH 81°44'07" WEST FOR 84.00 FEET; THENCE NORTH 72°57'11" WEST FOR 84.50 FEET; THENCE NORTH 83°44'17" WEST FOR 81.00 FEET; THENCE NORTH 47°27'41" WEST FOR 64.47 FEET; THENCE NORTH 40°33'27" WEST FOR 83.61 FEET; THENCE NORTH 37°43'10" WEST FOR 81.07 FEET; THENCE NORTH 34°34'30" WEST FOR 90.24 FEET; THENCE NORTH 27°58'07" EAST FOR 162.67 FEET TO AN INTERSECTION WITH A CIRCULAR CURVE 70%CAVE NORTHEASTERLY HAVING A CHORD BEARING OF NORTH 22°51'17" WEST AND A RADIUS OF 388.60 FEET; THENCE NORTHEASTERLY ALONG THE ARC OF SAID CURVE THROUGH A CENTRAL ANGLE OF 09°52'50" FOR 68.84 FEET TO A POINT OF REVERSE CURVATURE WITH A CIRCULAR CURVE 70%CAVE SOUTHWESTERLY AND HAVING A RADIUS OF 25.00 FEET; THENCE NORTHWESTERLY ALONG THE ARC OF SAID CURVE THROUGH A CENTRAL ANGLE OF 10°53'02" FOR 4.75 FEET; THENCE SOUTH 68°34'20" WEST FOR 153.10 FEET; THENCE NORTH 12°59'44" WEST FOR 62.60 FEET TO THE POINT OF BEGINNING.

CONTAINING 4.81 ACRES, MORE OR LESS.



VICINITY MAP
NOT TO SCALE

LEGEND

- ▲ FOUND MARK AND DISC (184722) UNLESS OTHERWISE NOTED
- PERMANENT REFERENCE MONUMENT SET LB #4708 (4"X4" CONCRETE MONUMENT)
- FOUND 4"X4" CONCRETE MONUMENT LB #4709 UNLESS OTHERWISE NOTED
- PERMANENT CONTROL POINT - MARK AND DISC SET (184709)
- 5/8" IRON ROD AND CAP SET (184706)
- BENCHMARK
- L ARC LENGTH
- CENTRAL ANGLE
- CHORD
- CHORD BEARING
- PC POINT OF CURVE
- PT POINT OF TANGENT
- PVC POINT OF VERTICAL CURVE
- PVI POINT OF INTERSECTION
- PI POINT OF INTERSECTION
- CE CENTERLINE
- (R) RADIAL LINE
- ES&T EASEMENT
- REF REFERENCE TO CURVE TABLE
- MS MSCALE
- SEC SECTION
- INT INTERSECTION
- R/W RIGHT-OF-WAY
- CDR CORNER

NOTES

1. BEARINGS ARE BASED ON CENTERLINE OF HARBOR HILLS BOULEVARD AS DESIGNATED HEREON AS BEING 127°58'10"E BASED ON LAKE COUNTY GPS CONTROL POINTS L411, L1015 AND VOSS.
2. TRACT "A" IS RESERVED FOR DRAINAGE, LANDSCAPING, UTILITIES, COMMON OPEN SPACE, AND SIGNAGE, ALL OF WHICH IS TO BE OWNED AND MAINTAINED BY THE HARBOR HILLS HOMEOWNERS ASSOCIATION, INC.
3. TRACT "B" IS RESERVED FOR DRAINAGE, LANDSCAPING, UTILITIES, COMMON OPEN SPACE, AND PARK AMENITY, ALL OF WHICH IS TO BE OWNED AND MAINTAINED BY THE HARBOR HILLS HOMEOWNERS ASSOCIATION, INC.
4. UTILITY EASEMENTS SHALL ALSO BE PROVIDED FOR THE CONSTRUCTION, INSTALLATION AND MAINTENANCE OF CABLE TELEVISION SERVICES, AS PROVIDED BY CHAPTER 177.091 (28) FLORIDA STATUTES.
5. IT IS THE RESPONSIBILITY OF HARBOR HILLS HOMEOWNERS ASSOCIATION, INC. TO OPERATE AND MAINTAIN ANY STORM WATER MANAGEMENT SYSTEMS NOT LOCATED IN THE FRONT-OF-WAY.
6. 5/8" IRON RODS AND CAPS LB #4709 WILL BE SET AT ALL LOT CORNERS PRIOR TO THE EXPANION OF THE BOUND OF SURVEY FOR THIS SUBDIVISION OR PRIOR TO BEGINNING OR BUILDING CONSTRUCTION.

NOTICE:

THIS PLAT, AS ALLOCATED IN ITS GRAPHIC FORM, IS THE OFFICIAL DEPICTION OF THE SUBDIVIDED LANDS DESCRIBED HEREIN AND WILL IN NO CIRCUMSTANCES BE SUPERSEDED OR AUTHORITY BY ANY OTHER GRAPHIC OR OTHER FORM OF THE PLAT. THERE MAY BE ADDITIONAL RESTRICTIONS THAT ARE NOT RECORDED ON THIS PLAT THAT MAY BE FOUND IN THE PUBLIC RECORDS OF THIS COUNTY.

PREPARED BY:
BARBER & BAILEY
SURVEYORS AND PLANNERS
10400 W. BOCA RATON BLVD., SUITE 100, BOCA RATON, FL 33433
TEL: 561-368-1100
FAX: 561-368-1101

PLAN: 00019190
PLAT BOOK: 30, PAGE: 13
DATE: 02/02/2006
JAMES C. WATSON, CLERK OF COURT
LAKE COUNTY
RECORDING FEES AS OF PAGE

PLAT BOOK

HARBOR HILLS PHASE 4 (A REPLAT)

KNOW ALL MEN BY THESE PRESENTS, that the undersigned, being the owner in fee simple of the lands contained herein, do hereby dedicate the following to the purposes herein expressed, subject to the general notes contained herein:

1. TO LAKE COUNTY: A utility easement is hereby granted over, across and upon those areas designated as utility easements and plotted hereon shown hereon.
2. TO THE PROVIDERS OF ELECTRIC, TELEPHONE AND CABLE TELEVISION SERVICES: A utility easement is hereby granted over, across and upon those areas designated as utility easements and plotted hereon shown hereon.
3. TO THE PROVIDERS OF SANITATION, PESTAL, FIRE, LAW ENFORCEMENT AND EMERGENCY MEDICAL SERVICES: THESE SERVICES ARE PROVIDED: A general right of ingress and egress over and across the plotted roadway shown hereon.
4. TO HARBOR HILLS HOMEOWNERS ASSOCIATION, INC.: Tracts "A" and "B" and all Plotted Hereon.

NO PART OF THE PROPERTY DESCRIBED HEREON IS DEEDING TO THE COUNTY OF LAKE OR THE GENERAL PUBLIC, EXCEPT AS NOTED ABOVE.

IN WITNESS WHEREOF, the undersigned have hereunto set their hand and the seal of said county at Lake County, Florida, this 12th day of February, 2006.

1. *James H. Hoff* OWNER
HARBOR HILLS DEVELOPMENT, LP
BY: *James H. Hoff* AS PRESIDENT
2. *James H. Hoff* AS PRESIDENT
3. *James H. Hoff* AS PRESIDENT
4. *James H. Hoff* AS PRESIDENT

STATE OF FLORIDA COUNTY OF LAKE
THE FOREGOING INSTRUMENT HAS BEEN RECORDED BEFORE ME THIS 12th DAY OF FEBRUARY, 2006, AT LAKE COUNTY, FLORIDA.
I, *James H. Hoff*, Notary Public, do hereby certify that I am personally known to and have provided AS IDENTIFICATION AND DO (DO NOT) TAKE AS CARE.

Signature of Notary Public: *James H. Hoff*
Notary Public
My commission expires: 12/31/2006
Notary Public (BY OR STAMP)

CERTIFICATE OF SURVEYOR

KNOW ALL MEN BY THESE PRESENTS, that the undersigned, being a Registered Surveyor and being duly licensed by the State of Florida, and being duly certified and qualified for purposes under the direction and supervision of the State Surveyor, do hereby certify that all the requirements of Section 177, Florida Statutes, have been complied with at the time of the completion of this survey.

Michael R. Burkett
Michael R. Burkett
Registered Professional Surveyor
No. 10000

REVIEWER STATEMENT

I, the undersigned, being a Registered Professional Engineer and being duly licensed by the State of Florida, and being duly certified and qualified for purposes under the direction and supervision of the State Engineer, do hereby certify that all the requirements of Section 177, Florida Statutes, have been complied with at the time of the completion of this survey.

James H. Hoff
James H. Hoff
Registered Professional Engineer
No. 10000

CERTIFICATE OF APPROVAL

COUNTY ENGINEER: *James H. Hoff*
DATE: 2/2/06

PLANNING & ZONING COORDINATOR: *James H. Hoff*
DATE: 2/2/06

COUNTY ATTORNEY: *James H. Hoff*
DATE: 2/2/06

CERTIFICATE OF APPROVAL
BY BOARD OF COUNTY COMMISSIONERS

THIS IS TO CERTIFY that on 2/2/06 day of February, 2006, the foregoing plat was approved by the Board of County Commissioners of Lake County, Florida.

James H. Hoff
James H. Hoff
Clerk of the Board

CERTIFICATE OF CLERK

I HEREBY CERTIFY that I have examined the foregoing plat and the facts it contains in full and all the requirements of Section 177, Florida Statutes, and that the same are correct and true.

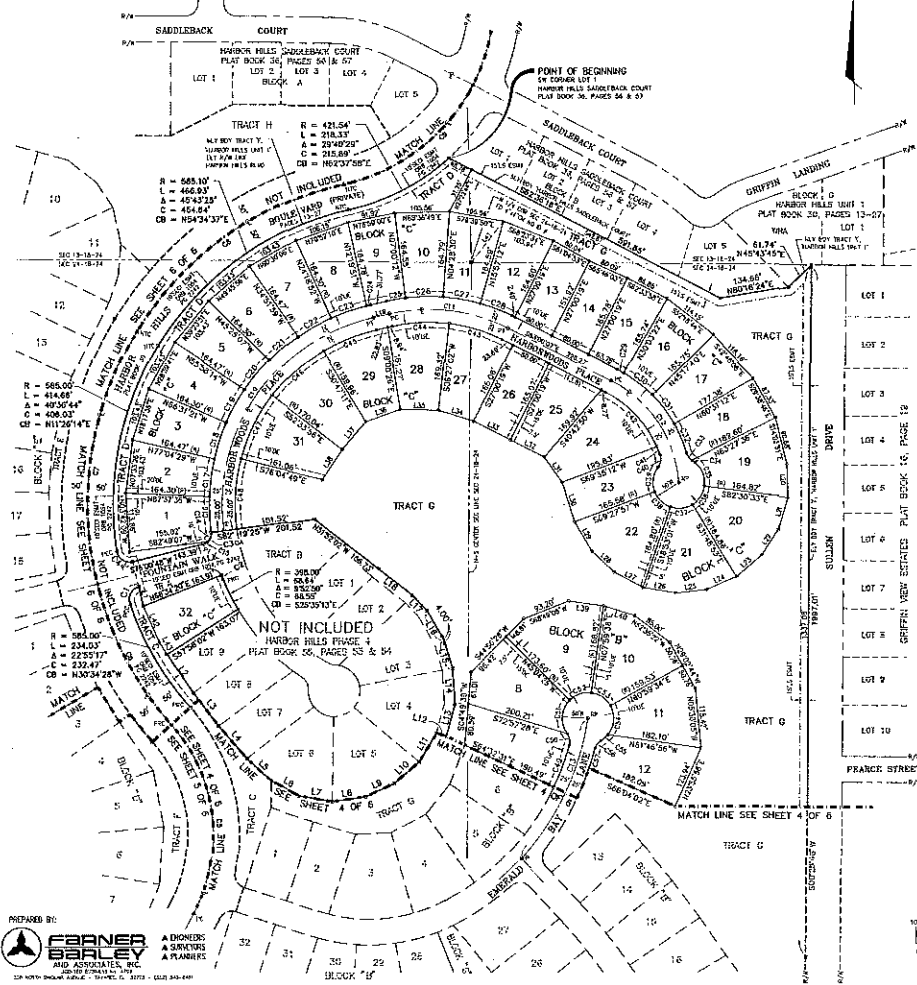
James H. Hoff
James H. Hoff
Clerk of the Court
No. 10000

HARBOR HILLS PHASE 5

SHEET 3 OF 6

PLAT BOOK 56 PAGE 68

A REPLAT OF A PORTION LOT 26, BLOCK "R", AND A PORTION OF TRACTS "I" AND "H",
 'HARBOR HILLS UNIT 1', PLAT BOOK 30, PAGES 13 THROUGH 27, PUBLIC RECORDS OF LAKE COUNTY, FLORIDA
 SECTIONS 13 AND 24, TOWNSHIP 18 SOUTH, RANGE 24 EAST, LAKE COUNTY, FLORIDA



CURVE TABLE				
CURVE	CENTRAL ANGLE	RADIUS	ARC LENGTH	CHORD BEARING
C1	89.07°	10.00'	10.00'	N89.07°E
C2	100.00°	10.00'	10.00'	N100.00°E
C3	110.00°	10.00'	10.00'	N110.00°E
C4	120.00°	10.00'	10.00'	N120.00°E
C5	130.00°	10.00'	10.00'	N130.00°E
C6	140.00°	10.00'	10.00'	N140.00°E
C7	150.00°	10.00'	10.00'	N150.00°E
C8	160.00°	10.00'	10.00'	N160.00°E
C9	170.00°	10.00'	10.00'	N170.00°E
C10	180.00°	10.00'	10.00'	N180.00°E
C11	190.00°	10.00'	10.00'	N190.00°E
C12	200.00°	10.00'	10.00'	N200.00°E
C13	210.00°	10.00'	10.00'	N210.00°E
C14	220.00°	10.00'	10.00'	N220.00°E
C15	230.00°	10.00'	10.00'	N230.00°E
C16	240.00°	10.00'	10.00'	N240.00°E
C17	250.00°	10.00'	10.00'	N250.00°E
C18	260.00°	10.00'	10.00'	N260.00°E
C19	270.00°	10.00'	10.00'	N270.00°E
C20	280.00°	10.00'	10.00'	N280.00°E
C21	290.00°	10.00'	10.00'	N290.00°E
C22	300.00°	10.00'	10.00'	N300.00°E
C23	310.00°	10.00'	10.00'	N310.00°E
C24	320.00°	10.00'	10.00'	N320.00°E
C25	330.00°	10.00'	10.00'	N330.00°E
C26	340.00°	10.00'	10.00'	N340.00°E
C27	350.00°	10.00'	10.00'	N350.00°E
C28	360.00°	10.00'	10.00'	N360.00°E

LINE TABLE		
LINE	BEARING	LENGTH
L1	N00°00'00"E	10.00'
L2	N01°00'00"E	10.00'
L3	N02°00'00"E	10.00'
L4	N03°00'00"E	10.00'
L5	N04°00'00"E	10.00'
L6	N05°00'00"E	10.00'
L7	N06°00'00"E	10.00'
L8	N07°00'00"E	10.00'
L9	N08°00'00"E	10.00'
L10	N09°00'00"E	10.00'
L11	N10°00'00"E	10.00'
L12	N11°00'00"E	10.00'
L13	N12°00'00"E	10.00'
L14	N13°00'00"E	10.00'
L15	N14°00'00"E	10.00'
L16	N15°00'00"E	10.00'
L17	N16°00'00"E	10.00'
L18	N17°00'00"E	10.00'
L19	N18°00'00"E	10.00'
L20	N19°00'00"E	10.00'
L21	N20°00'00"E	10.00'
L22	N21°00'00"E	10.00'
L23	N22°00'00"E	10.00'
L24	N23°00'00"E	10.00'
L25	N24°00'00"E	10.00'
L26	N25°00'00"E	10.00'
L27	N26°00'00"E	10.00'
L28	N27°00'00"E	10.00'
L29	N28°00'00"E	10.00'
L30	N29°00'00"E	10.00'
L31	N30°00'00"E	10.00'
L32	N31°00'00"E	10.00'
L33	N32°00'00"E	10.00'
L34	N33°00'00"E	10.00'
L35	N34°00'00"E	10.00'
L36	N35°00'00"E	10.00'
L37	N36°00'00"E	10.00'
L38	N37°00'00"E	10.00'
L39	N38°00'00"E	10.00'
L40	N39°00'00"E	10.00'
L41	N40°00'00"E	10.00'
L42	N41°00'00"E	10.00'
L43	N42°00'00"E	10.00'
L44	N43°00'00"E	10.00'
L45	N44°00'00"E	10.00'
L46	N45°00'00"E	10.00'
L47	N46°00'00"E	10.00'
L48	N47°00'00"E	10.00'
L49	N48°00'00"E	10.00'
L50	N49°00'00"E	10.00'
L51	N50°00'00"E	10.00'

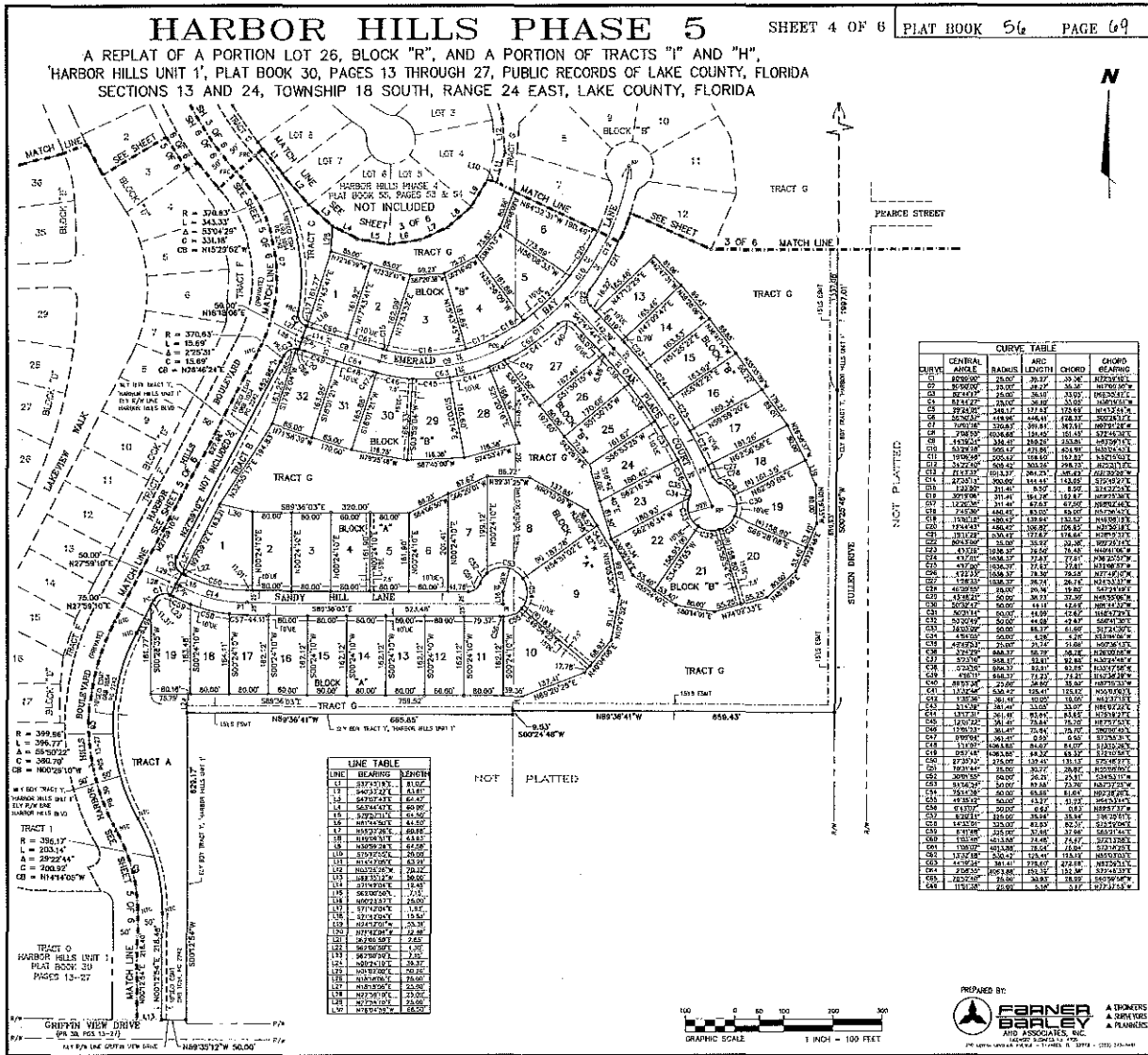


PREPARED BY:
CARNER BARREY
 LAND SURVEYORS, INC.
 124 NORTH WINDY HILL ROAD, SUITE 100, WINDY HILL, FLORIDA 32091-3444
 A DONORS
 A SURVEYORS
 A PLANNERS

HARBOR HILLS PHASE 5

SHEET 4 OF 6 PLAT BOOK 56 PAGE 69

A REPLAT OF A PORTION LOT 26, BLOCK "R", AND A PORTION OF TRACTS "I" AND "H",
 "HARBOR HILLS UNIT 1", PLAT BOOK 30, PAGES 13 THROUGH 27, PUBLIC RECORDS OF LAKE COUNTY, FLORIDA
 SECTIONS 13 AND 24, TOWNSHIP 18 SOUTH, RANGE 24 EAST, LAKE COUNTY, FLORIDA



CURVE TABLE					
CURVE	GENERAL ANGLE	RADIUS	ARC LENGTH	CHORD	CHORD BEARING
C1	88.000	25.00	25.00	25.00	0.000000
C2	88.000	25.00	25.00	25.00	0.000000
C3	88.000	25.00	25.00	25.00	0.000000
C4	88.000	25.00	25.00	25.00	0.000000
C5	88.000	25.00	25.00	25.00	0.000000
C6	88.000	25.00	25.00	25.00	0.000000
C7	88.000	25.00	25.00	25.00	0.000000
C8	88.000	25.00	25.00	25.00	0.000000
C9	88.000	25.00	25.00	25.00	0.000000
C10	88.000	25.00	25.00	25.00	0.000000
C11	88.000	25.00	25.00	25.00	0.000000
C12	88.000	25.00	25.00	25.00	0.000000
C13	88.000	25.00	25.00	25.00	0.000000
C14	88.000	25.00	25.00	25.00	0.000000
C15	88.000	25.00	25.00	25.00	0.000000
C16	88.000	25.00	25.00	25.00	0.000000
C17	88.000	25.00	25.00	25.00	0.000000
C18	88.000	25.00	25.00	25.00	0.000000
C19	88.000	25.00	25.00	25.00	0.000000
C20	88.000	25.00	25.00	25.00	0.000000
C21	88.000	25.00	25.00	25.00	0.000000
C22	88.000	25.00	25.00	25.00	0.000000
C23	88.000	25.00	25.00	25.00	0.000000
C24	88.000	25.00	25.00	25.00	0.000000
C25	88.000	25.00	25.00	25.00	0.000000
C26	88.000	25.00	25.00	25.00	0.000000
C27	88.000	25.00	25.00	25.00	0.000000
C28	88.000	25.00	25.00	25.00	0.000000
C29	88.000	25.00	25.00	25.00	0.000000
C30	88.000	25.00	25.00	25.00	0.000000
C31	88.000	25.00	25.00	25.00	0.000000
C32	88.000	25.00	25.00	25.00	0.000000
C33	88.000	25.00	25.00	25.00	0.000000

LINE TABLE		
LINE	BEARING	LENGTH
L1	S87°51'15"E	81.07
L2	S87°51'15"E	81.07
L3	S87°51'15"E	81.07
L4	S87°51'15"E	81.07
L5	S87°51'15"E	81.07
L6	S87°51'15"E	81.07
L7	S87°51'15"E	81.07
L8	S87°51'15"E	81.07
L9	S87°51'15"E	81.07
L10	S87°51'15"E	81.07
L11	S87°51'15"E	81.07
L12	S87°51'15"E	81.07
L13	S87°51'15"E	81.07
L14	S87°51'15"E	81.07
L15	S87°51'15"E	81.07
L16	S87°51'15"E	81.07
L17	S87°51'15"E	81.07
L18	S87°51'15"E	81.07
L19	S87°51'15"E	81.07
L20	S87°51'15"E	81.07
L21	S87°51'15"E	81.07
L22	S87°51'15"E	81.07
L23	S87°51'15"E	81.07
L24	S87°51'15"E	81.07
L25	S87°51'15"E	81.07
L26	S87°51'15"E	81.07
L27	S87°51'15"E	81.07
L28	S87°51'15"E	81.07
L29	S87°51'15"E	81.07
L30	S87°51'15"E	81.07
L31	S87°51'15"E	81.07
L32	S87°51'15"E	81.07
L33	S87°51'15"E	81.07
L34	S87°51'15"E	81.07
L35	S87°51'15"E	81.07
L36	S87°51'15"E	81.07
L37	S87°51'15"E	81.07
L38	S87°51'15"E	81.07
L39	S87°51'15"E	81.07
L40	S87°51'15"E	81.07
L41	S87°51'15"E	81.07
L42	S87°51'15"E	81.07
L43	S87°51'15"E	81.07
L44	S87°51'15"E	81.07
L45	S87°51'15"E	81.07
L46	S87°51'15"E	81.07
L47	S87°51'15"E	81.07
L48	S87°51'15"E	81.07
L49	S87°51'15"E	81.07
L50	S87°51'15"E	81.07



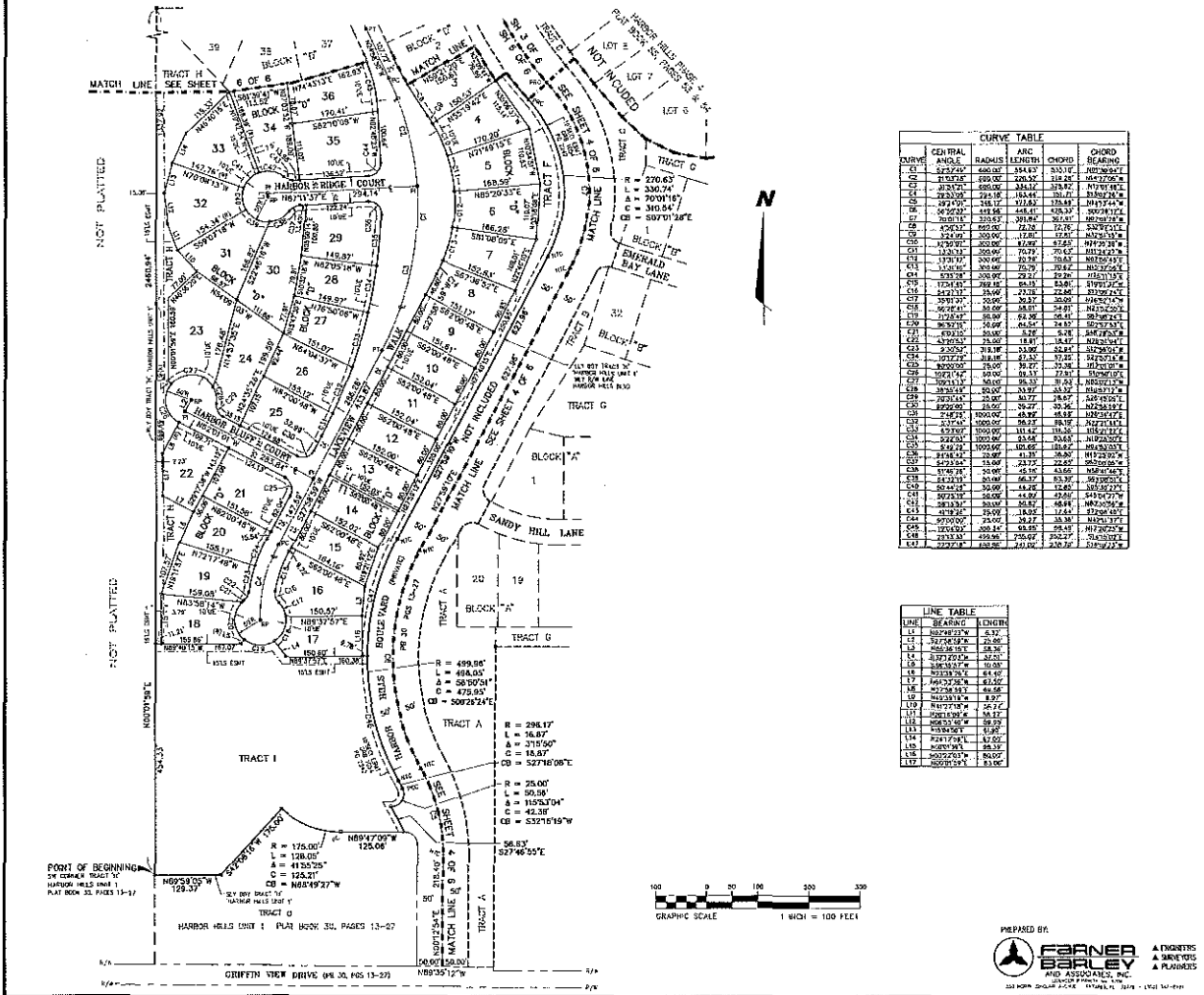
PREPARED BY
BARBER
 AND ASSOCIATES, INC.
 100 NORTH WILSON AVENUE - TAMPA, FL 33604-1000
 (813) 289-1100

▲ DIMENSIONS
 ▲ REVISIONS
 ▲ PLUMBINGS

HARBOR HILLS PHASE 5

SHEET 5 OF 6 PLAT BOOK 56 PAGE 70

A REPLAT OF A PORTION LOT 26, BLOCK "R", AND A PORTION OF TRACTS "I" AND "H",
 'HARBOR HILLS UNIT 1', PLAT BOOK 30, PAGES 13 THROUGH 27, PUBLIC RECORDS OF LAKE COUNTY, FLORIDA
 SECTIONS 13 AND 24, TOWNSHIP 18 SOUTH, RANGE 24 EAST, LAKE COUNTY, FLORIDA



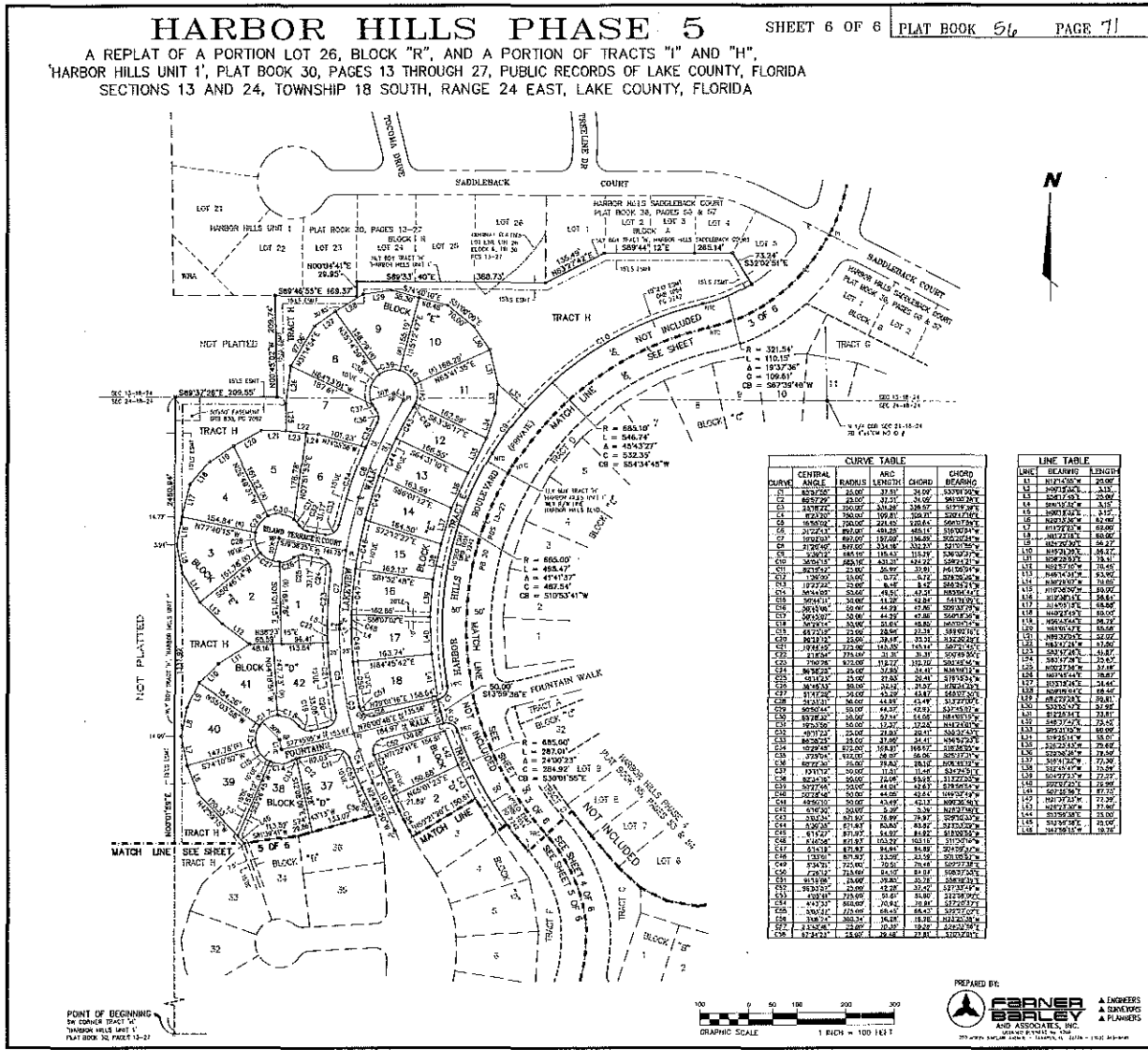
CURVE	CENTRAL ANGLE	RADIUS	ARC LENGTH	CHORD	CHORD BEARING
C1	172.50°	400.00'	344.37'	330.17'	100.00° 00' 00"
C2	172.50°	400.00'	344.37'	330.17'	100.00° 00' 00"
C3	172.50°	400.00'	344.37'	330.17'	100.00° 00' 00"
C4	172.50°	400.00'	344.37'	330.17'	100.00° 00' 00"
C5	172.50°	400.00'	344.37'	330.17'	100.00° 00' 00"
C6	172.50°	400.00'	344.37'	330.17'	100.00° 00' 00"
C7	172.50°	400.00'	344.37'	330.17'	100.00° 00' 00"
C8	172.50°	400.00'	344.37'	330.17'	100.00° 00' 00"
C9	172.50°	400.00'	344.37'	330.17'	100.00° 00' 00"
C10	172.50°	400.00'	344.37'	330.17'	100.00° 00' 00"
C11	172.50°	400.00'	344.37'	330.17'	100.00° 00' 00"
C12	172.50°	400.00'	344.37'	330.17'	100.00° 00' 00"
C13	172.50°	400.00'	344.37'	330.17'	100.00° 00' 00"
C14	172.50°	400.00'	344.37'	330.17'	100.00° 00' 00"
C15	172.50°	400.00'	344.37'	330.17'	100.00° 00' 00"
C16	172.50°	400.00'	344.37'	330.17'	100.00° 00' 00"
C17	172.50°	400.00'	344.37'	330.17'	100.00° 00' 00"
C18	172.50°	400.00'	344.37'	330.17'	100.00° 00' 00"
C19	172.50°	400.00'	344.37'	330.17'	100.00° 00' 00"
C20	172.50°	400.00'	344.37'	330.17'	100.00° 00' 00"
C21	172.50°	400.00'	344.37'	330.17'	100.00° 00' 00"
C22	172.50°	400.00'	344.37'	330.17'	100.00° 00' 00"
C23	172.50°	400.00'	344.37'	330.17'	100.00° 00' 00"
C24	172.50°	400.00'	344.37'	330.17'	100.00° 00' 00"
C25	172.50°	400.00'	344.37'	330.17'	100.00° 00' 00"
C26	172.50°	400.00'	344.37'	330.17'	100.00° 00' 00"
C27	172.50°	400.00'	344.37'	330.17'	100.00° 00' 00"
C28	172.50°	400.00'	344.37'	330.17'	100.00° 00' 00"
C29	172.50°	400.00'	344.37'	330.17'	100.00° 00' 00"
C30	172.50°	400.00'	344.37'	330.17'	100.00° 00' 00"
C31	172.50°	400.00'	344.37'	330.17'	100.00° 00' 00"
C32	172.50°	400.00'	344.37'	330.17'	100.00° 00' 00"
C33	172.50°	400.00'	344.37'	330.17'	100.00° 00' 00"
C34	172.50°	400.00'	344.37'	330.17'	100.00° 00' 00"
C35	172.50°	400.00'	344.37'	330.17'	100.00° 00' 00"
C36	172.50°	400.00'	344.37'	330.17'	100.00° 00' 00"
C37	172.50°	400.00'	344.37'	330.17'	100.00° 00' 00"
C38	172.50°	400.00'	344.37'	330.17'	100.00° 00' 00"
C39	172.50°	400.00'	344.37'	330.17'	100.00° 00' 00"
C40	172.50°	400.00'	344.37'	330.17'	100.00° 00' 00"
C41	172.50°	400.00'	344.37'	330.17'	100.00° 00' 00"
C42	172.50°	400.00'	344.37'	330.17'	100.00° 00' 00"
C43	172.50°	400.00'	344.37'	330.17'	100.00° 00' 00"
C44	172.50°	400.00'	344.37'	330.17'	100.00° 00' 00"
C45	172.50°	400.00'	344.37'	330.17'	100.00° 00' 00"
C46	172.50°	400.00'	344.37'	330.17'	100.00° 00' 00"
C47	172.50°	400.00'	344.37'	330.17'	100.00° 00' 00"
C48	172.50°	400.00'	344.37'	330.17'	100.00° 00' 00"
C49	172.50°	400.00'	344.37'	330.17'	100.00° 00' 00"
C50	172.50°	400.00'	344.37'	330.17'	100.00° 00' 00"

LINE	BEARING	LENGTH
L1	S89°49'37"W	43.37'
L2	S71°17'00"E	11.50'
L3	S89°49'37"W	18.36'
L4	S89°49'37"W	18.36'
L5	S89°49'37"W	18.36'
L6	S89°49'37"W	18.36'
L7	S89°49'37"W	18.36'
L8	S89°49'37"W	18.36'
L9	S89°49'37"W	18.36'
L10	S89°49'37"W	18.36'
L11	S89°49'37"W	18.36'
L12	S89°49'37"W	18.36'
L13	S89°49'37"W	18.36'
L14	S89°49'37"W	18.36'
L15	S89°49'37"W	18.36'
L16	S89°49'37"W	18.36'
L17	S89°49'37"W	18.36'
L18	S89°49'37"W	18.36'
L19	S89°49'37"W	18.36'
L20	S89°49'37"W	18.36'
L21	S89°49'37"W	18.36'
L22	S89°49'37"W	18.36'
L23	S89°49'37"W	18.36'
L24	S89°49'37"W	18.36'
L25	S89°49'37"W	18.36'
L26	S89°49'37"W	18.36'
L27	S89°49'37"W	18.36'
L28	S89°49'37"W	18.36'
L29	S89°49'37"W	18.36'
L30	S89°49'37"W	18.36'

HARBOR HILLS PHASE 5

SHEET 6 OF 6 PLAT BOOK 56 PAGE 71

A REPLAT OF A PORTION LOT 26, BLOCK "R", AND A PORTION OF TRACTS "I" AND "H",
HARBOR HILLS UNIT 1, PLAT BOOK 30, PAGES 13 THROUGH 27, PUBLIC RECORDS OF LAKE COUNTY, FLORIDA
SECTIONS 13 AND 24, TOWNSHIP 18 SOUTH, RANGE 24 EAST, LAKE COUNTY, FLORIDA




PREPARED BY
 CFRNER
 AND ASSOCIATES, INC.
 300 W. WINDY HILL BLVD., SUITE 100, LAKE COUNTY, FLORIDA 32825

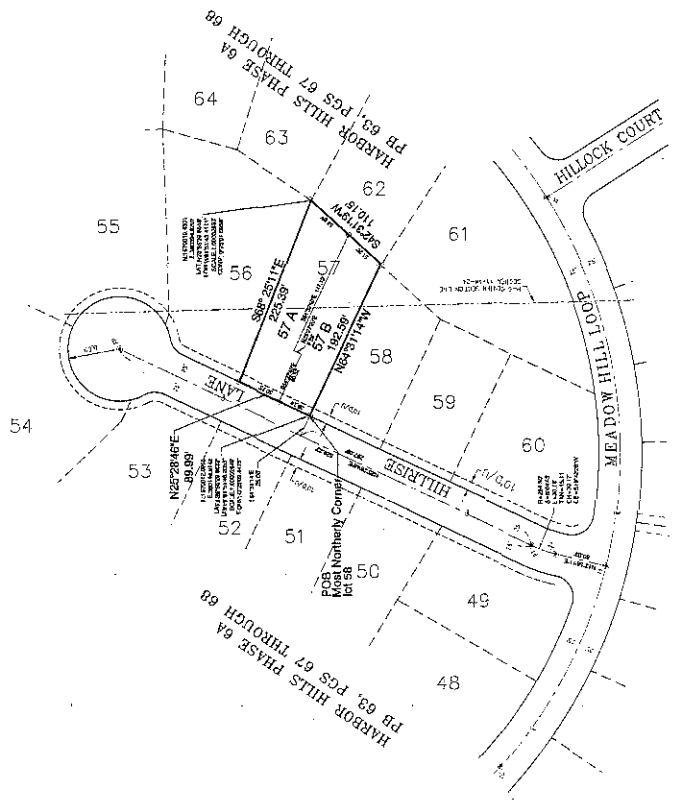
▲ ENGINEERS
 ▲ SURVEYORS
 ▲ PLANNERS

HARBOR HILLS PHASE 6A PARTIAL REPLAT

A REPLAT OF LOT 57, HARBOR HILLS PHASE 6A, PLAT BOOK 63, PAGES 67 THROUGH 68, PUBLIC RECORDS OF LAKE COUNTY, FLORIDA, SECTION 13, TOWNSHIP 18 SOUTH, RANGE 24 EAST, LAKE COUNTY, FLORIDA.



- LEGEND**
- 1. EXISTING BOUNDARY
 - 2. EXISTING BOUNDARY
 - 3. EXISTING BOUNDARY
 - 4. EXISTING BOUNDARY
 - 5. EXISTING BOUNDARY
 - 6. EXISTING BOUNDARY
 - 7. EXISTING BOUNDARY
 - 8. EXISTING BOUNDARY
 - 9. EXISTING BOUNDARY
 - 10. EXISTING BOUNDARY
 - 11. EXISTING BOUNDARY
 - 12. EXISTING BOUNDARY
 - 13. EXISTING BOUNDARY
 - 14. EXISTING BOUNDARY
 - 15. EXISTING BOUNDARY
 - 16. EXISTING BOUNDARY
 - 17. EXISTING BOUNDARY
 - 18. EXISTING BOUNDARY
 - 19. EXISTING BOUNDARY
 - 20. EXISTING BOUNDARY
 - 21. EXISTING BOUNDARY
 - 22. EXISTING BOUNDARY
 - 23. EXISTING BOUNDARY
 - 24. EXISTING BOUNDARY
 - 25. EXISTING BOUNDARY
 - 26. EXISTING BOUNDARY
 - 27. EXISTING BOUNDARY
 - 28. EXISTING BOUNDARY
 - 29. EXISTING BOUNDARY
 - 30. EXISTING BOUNDARY
 - 31. EXISTING BOUNDARY
 - 32. EXISTING BOUNDARY
 - 33. EXISTING BOUNDARY
 - 34. EXISTING BOUNDARY
 - 35. EXISTING BOUNDARY
 - 36. EXISTING BOUNDARY
 - 37. EXISTING BOUNDARY
 - 38. EXISTING BOUNDARY
 - 39. EXISTING BOUNDARY
 - 40. EXISTING BOUNDARY
 - 41. EXISTING BOUNDARY
 - 42. EXISTING BOUNDARY
 - 43. EXISTING BOUNDARY
 - 44. EXISTING BOUNDARY
 - 45. EXISTING BOUNDARY
 - 46. EXISTING BOUNDARY
 - 47. EXISTING BOUNDARY
 - 48. EXISTING BOUNDARY
 - 49. EXISTING BOUNDARY
 - 50. EXISTING BOUNDARY
 - 51. EXISTING BOUNDARY
 - 52. EXISTING BOUNDARY
 - 53. EXISTING BOUNDARY
 - 54. EXISTING BOUNDARY
 - 55. EXISTING BOUNDARY
 - 56. EXISTING BOUNDARY
 - 57. EXISTING BOUNDARY
 - 58. EXISTING BOUNDARY
 - 59. EXISTING BOUNDARY
 - 60. EXISTING BOUNDARY
 - 61. EXISTING BOUNDARY
 - 62. EXISTING BOUNDARY
 - 63. EXISTING BOUNDARY
 - 64. EXISTING BOUNDARY
 - 65. EXISTING BOUNDARY
 - 66. EXISTING BOUNDARY
 - 67. EXISTING BOUNDARY
 - 68. EXISTING BOUNDARY
 - 69. EXISTING BOUNDARY
 - 70. EXISTING BOUNDARY
 - 71. EXISTING BOUNDARY
 - 72. EXISTING BOUNDARY
 - 73. EXISTING BOUNDARY
 - 74. EXISTING BOUNDARY
 - 75. EXISTING BOUNDARY
 - 76. EXISTING BOUNDARY
 - 77. EXISTING BOUNDARY
 - 78. EXISTING BOUNDARY
 - 79. EXISTING BOUNDARY
 - 80. EXISTING BOUNDARY
 - 81. EXISTING BOUNDARY
 - 82. EXISTING BOUNDARY
 - 83. EXISTING BOUNDARY
 - 84. EXISTING BOUNDARY
 - 85. EXISTING BOUNDARY
 - 86. EXISTING BOUNDARY
 - 87. EXISTING BOUNDARY
 - 88. EXISTING BOUNDARY
 - 89. EXISTING BOUNDARY
 - 90. EXISTING BOUNDARY
 - 91. EXISTING BOUNDARY
 - 92. EXISTING BOUNDARY
 - 93. EXISTING BOUNDARY
 - 94. EXISTING BOUNDARY
 - 95. EXISTING BOUNDARY
 - 96. EXISTING BOUNDARY
 - 97. EXISTING BOUNDARY
 - 98. EXISTING BOUNDARY
 - 99. EXISTING BOUNDARY
 - 100. EXISTING BOUNDARY



NOTICE:

THIS PLAN WAS PREPARED BY THE ENGINEER, ARCHITECT, AND SURVEYOR, AND IS SUBJECT TO THE PROVISIONS OF CHAPTER 626, F.S., AND THE RULES AND REGULATIONS OF THE BOARD OF PROFESSIONAL ENGINEERS, ARCHITECTS, AND SURVEYORS, STATE OF FLORIDA.



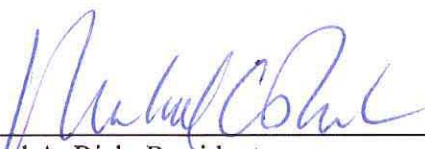
AFFIDAVIT

STATE OF FLORIDA
COUNTY OF ORANGE

BEFORE ME, the undersigned authority, this date personally appeared Michael A. Rich, who being by me first duly sworn, deposes and says:

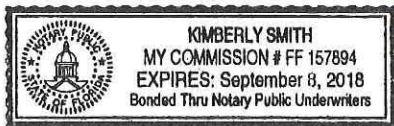
1. I am the President of Harbor Hills Homeowners' Association, Inc.
2. Harbor Hills Homeowners' Association, Inc. is the governing Homeowners Association for Harbor Hills, a residential community located in Lake County, Florida as described on the plats recorded at Plat Book 30, Page 13, Public Records of Lake County, Florida and any additional land that may be properly annexed thereto.
3. A meeting was held on April 27, 2015 to preserve the covenants and restrictions for Harbor Hills Homeowners' Association, Inc.;
4. The Board of Directors notified each member of the Association in writing not less than seven (7) days before the date of the meeting, and such notice included the time and place for the meeting;
5. The Board of Directors hand delivered or mailed the notice of the meeting, attached to this Affidavit as Exhibit "A," to each member of the Association;
6. The notice given to each member contained the statement of marketable title action described in §712.06(1)(b), Florida Statutes.


FURTHER AFFIANT SAYETH NAUGHT.




 Michael A. Rich, President
 1001 N. Lake Destiny Drive, Suite 125
 Maitland, Florida 32751

SWORN TO AND SUBSCRIBED before me, this 28 day of October, 2015, by Michael A. Rich, as President of the Association, who took an oath, and who is personally known to me or produced himself as identification.




 Printed Name: Kimberly Smith
 Notary Public - State of Florida
 My Commission Expires: 09/08/18
 Commission No.: FF 157894



STATEMENT OF MARKETABLE TITLE ACTION

Harbor Hills Homeowners' Association, Inc. (the "Association") has taken action to ensure that the following:

1. Declaration of Covenants, Conditions and Restrictions for Harbor Hills, as recorded at Official Records Book 1010, Page 1830, Public Records of Lake County, Florida;
2. First Amendment to Declaration of Covenants, Conditions and Restrictions for Harbor Hills, as recorded at Official Records Book 1067, Page 2274, Public Records of Lake County, Florida;
3. Second Amendment to Declaration of Covenants, Conditions and Restrictions for Harbor Hills, as recorded at Official Records Book 1125, Page 2244, Public Records of Lake County, Florida;
4. Amendment and Restatement of Declaration of Covenants, Conditions and Restrictions for Harbor Hills, as recorded at Official Records Book 1403, Page 808, Public Records of Lake County, Florida;
5. First Amendment to Amendment and Restatement of Declaration of Covenants, Conditions and Restrictions for Harbor Hills, as recorded at Official Records Book 1696, Page 1695, Public Records of Lake County, Florida;
6. Second Amendment to Amendment and Restatement of Declaration of Covenants, Conditions and Restrictions for Harbor Hills, as recorded at Official Records Book 2879, Page 1260, Public Records of Lake County, Florida;
7. Third Amendment to Amendment and Restatement of Declaration of Covenants, Conditions and Restrictions for Harbor Hills, as recorded at Official Records Book 3014, Page 1265, Public Records of Lake County, Florida;
8. Amendment No. 1 to Declaration of Covenants, Conditions, Easements and Restrictions for Harbor Hills, as recorded at Official Records Book 3833, Page 2245, Public Records of Lake County, Florida;
9. Amendment No. 2 to Declaration of Covenants, Conditions, Easements and Restrictions for Harbor Hills, as recorded at Official Records Book 3866, Page 1812, Public Records of Lake County, Florida;
10. Amendment No. 6 to Amended and Restatement of Declaration of Covenants, Conditions and Restrictions for Harbor Hills, as recorded at Official Records Book 4128, Page 2345, Public Records of Lake County, Florida;
11. Article of Incorporation of Harbor Hills Homeowners' Owners Association, Inc.;

Exhibit
A

12. By-Laws of Harbor Hills Homeowners' Owners Association, Inc.;
13. Harbor Hills Unit 1 Plat, recorded in Plat Book 30, Page 13, Public Records of Lake County, Florida.
14. Harbor Hills Unit 1A Plat, recorded in Plat Book 30, Page 91, Public Records of Lake County, Florida.
15. Harbor Hills Unit 2A Plat, recorded in Plat Book 32, Page 73, Public Records of Lake County, Florida.
16. A Partial Replat of Harbor Hills, recorded in Plat Book 35, Page 53, Public Records of Lake County, Florida.
17. A Partial Replat of Harbor Hills, recorded in Plat Book 35, Page 80, Public Records of Lake County, Florida.
18. Harbor Hills Saddleback Court, recorded in Plat Book 36, Page 56, Public Records of Lake County, Florida.
19. Harbor Hills Phase III Plat, recorded in Plat Book 41, Page 29, Public Records of Lake County, Florida.
20. Harbor Hills Phase 4 Plat, recorded in Plat Book 55, Page 53, Public Records of Lake County, Florida.
21. Harbor Hills Phase 5 Plat, recorded in Plat Book 56, Page 66, Public Records of Lake County, Florida.
22. Harbor Hills Phase 6A Plat, recorded in Plat Book 63, Page 67, Public Records of Lake County, Florida.
23. Harbor Hills Unit 6A Partial Replat, recorded in Plat Book 65, Page 83, Public Records of Lake County, Florida.

as may be amended from time to time, currently burdening the property of each and every member of the Association, retains its status as the source of marketable title with regard to the transfer of a member's residence. To this end, the Association shall cause the notice required by chapter 712, Florida Statutes, to be recorded in the public records of Lake County, Florida. Copies of this notice and its attachments are available through the Association pursuant to the Association's governing documents regarding official records of the Association.